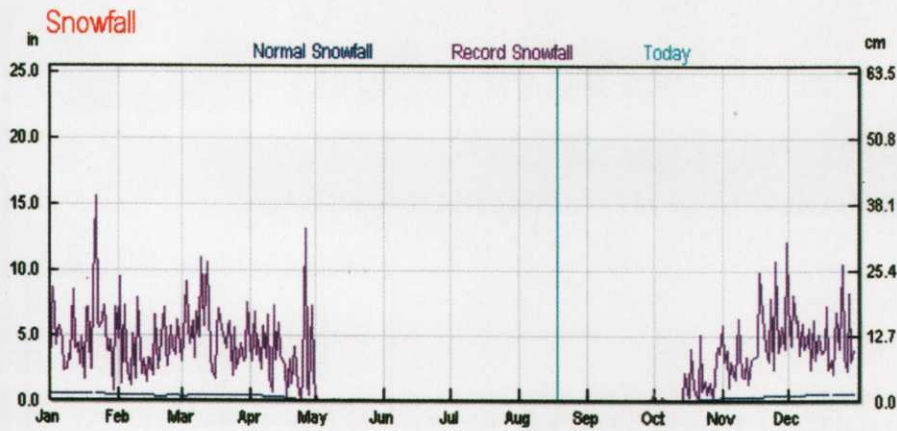
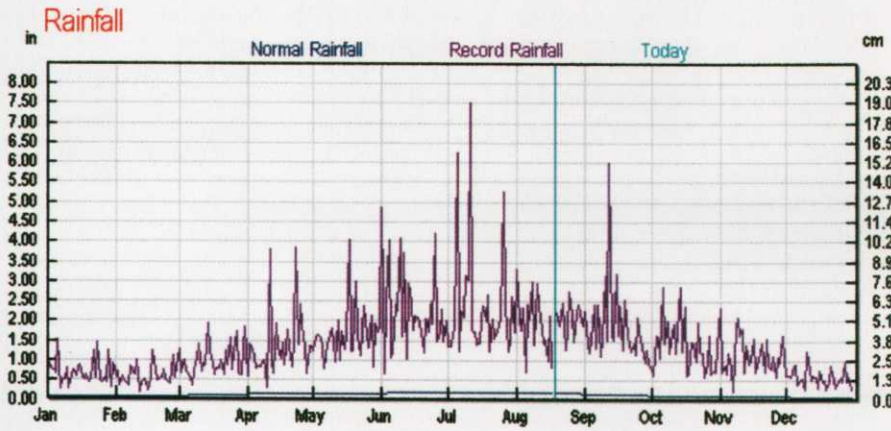
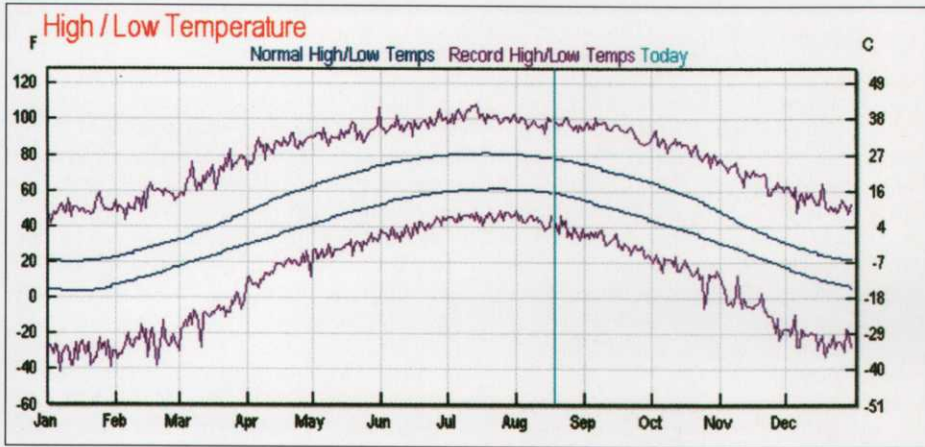
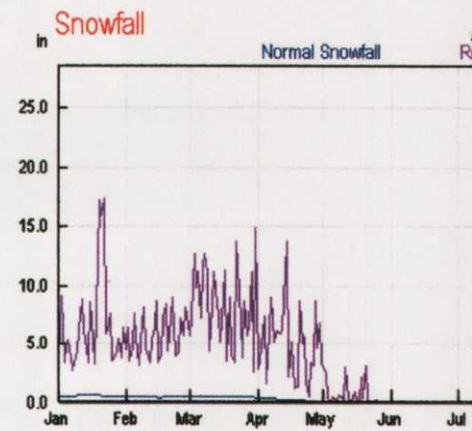
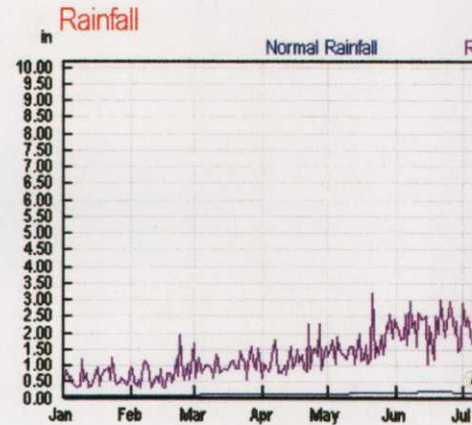
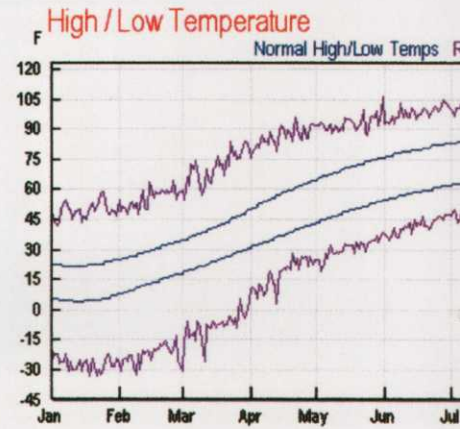


SOUTHERN MINNESOTA



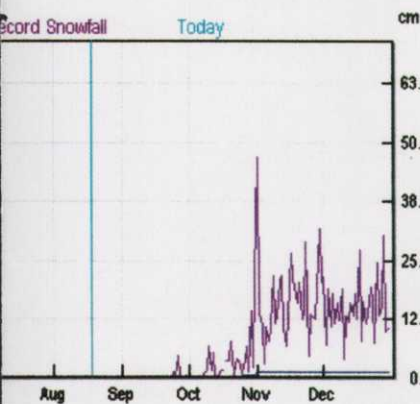
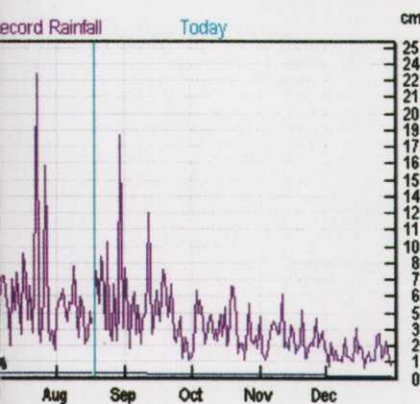
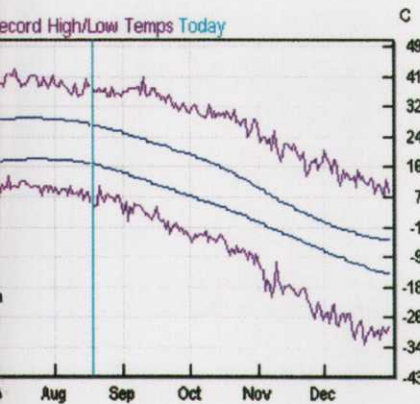
Monthly Averages												
	January	February	March	April	May	June	July	August	September	October	November	December
High Temperature (F / C)	20 / -7	26 / -3	38 / 3	55 / 13	68 / 20	78 / 25	82 / 28	79 / 26	70 / 21	58 / 15	41 / 5	25 / -4
Low Temperature (F / C)	3 / -16	8 / -13	21 / -6	35 / 1	46 / 8	55 / 13	60 / 16	58 / 14	49 / 9	38 / 3	24 / -4	9 / -13
Precipitation (in / mm)	1 / 20	1 / 19	2 / 45	3 / 69	3 / 86	4 / 94	4 / 107	4 / 99	3 / 88	2 / 69	2 / 41	1 / 26
Snow (in / cm)	9 / 24	8 / 20	10 / 25	2 / 6	0 / 0	0 / 0	0 / 0	0 / 0	0 / 0	trace / trace	4 / 10	9 / 24
Wind Speed (mph / kmh)	15 / 25	15 / 24	15 / 24	16 / 25	14 / 23	13 / 22	12 / 19	12 / 19	13 / 21	14 / 23	15 / 24	15 / 23
Wind Direction (from the)	NW	NW	NW	NW	South	South	South	South	South	South	South	NW
Cloud Cover (out of 8)	5.2	5.3	5.6	5.4	5.2	4.9	4.5	4.6	4.7	5.0	5.9	5.7

TWIN CITIES



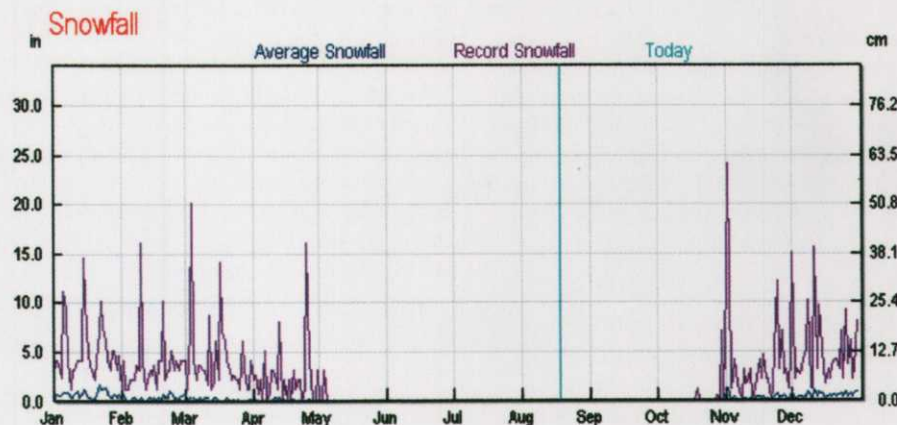
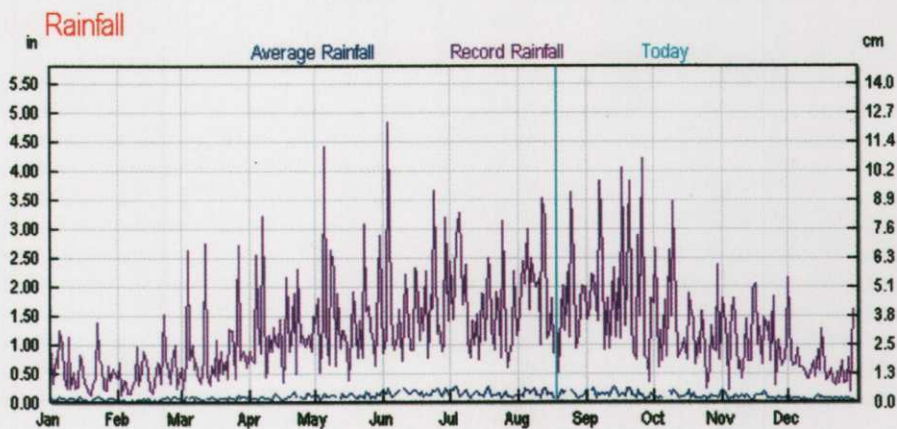
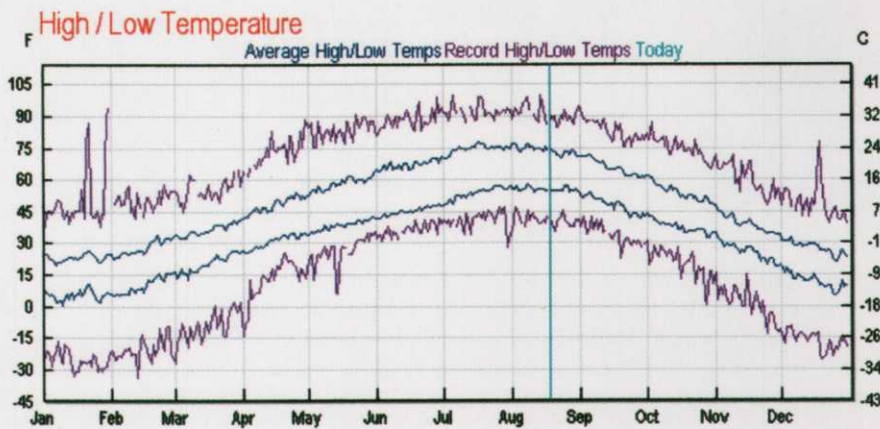
Monthly Averages												
	January	February	March	April	May	June	July	August	September	October	November	December
High Temperature (F / C)	21 / -6	27 / -3	39 / 4	56 / 14	69 / 21	79 / 26	84 / 29	82 / 28	70 / 21	58 / 15	41 / 5	25 / -4
Low Temperature (F / C)	3 / -16	9 / -13	23 / -5	36 / 2	48 / 9	58 / 14	63 / 17	60 / 16	49 / 9	38 / 3	24 / -4	9 / -13
Precipitation (in / mm)	1 / 24	1 / 22	2 / 49	2 / 62	3 / 86	4 / 103	4 / 107	4 / 99	3 / 88	2 / 69	2 / 41	1 / 26
Snow (in / cm)	11 / 27	9 / 22	10 / 25	2 / 5	0 / 0	0 / 0	0 / 0	0 / 0	0 / 0	trace / trace	4 / 10	9 / 24
Wind Speed (mph / kmh)	11 / 17	11 / 17	12 / 19	13 / 20	11 / 18	11 / 17	10 / 16	12 / 19	13 / 21	14 / 23	15 / 24	15 / 23
Wind Direction (from the)	NW	NW	NW	North	ESE	SE	South	South	South	South	South	NW
Cloud Cover (out of 8)	5.1	5.1	5.4	5.3	5.1	4.8	4.3	4.6	4.7	5.0	5.9	5.7

METRO AREA



Month	August	September	October	November	December
High Temperature (F / C)	81 / 27	71 / 22	59 / 15	41 / 5	26 / -4
Low Temperature (F / C)	60 / 16	50 / 10	39 / 4	25 / -4	10 / -12
Precipitation (in / mm)	4 / 92	3 / 69	2 / 56	2 / 39	1 / 27
Snow (in / cm)	0 / 0	0 / 0	trace / trace	4 / 11	9 / 24
Wind Speed (mph / kmh)	10 / 15	10 / 16	11 / 17	11 / 18	11 / 17
Wind Direction (from the)	South	South	NW	NW	NW
Cloud Cover (out of 8)	4.3	4.7	5.0	5.8	5.7

DULUTH AREA



	January	February	March	April	May	June	July	August	September	October	November	December
High Temperature (F / C)	16 / -9	22 / -6	33 / 0	48 / 9	62 / 17	71 / 22	77 / 25	74 / 23	64 / 18	52 / 11	35 / 2	21 / -6
Low Temperature (F / C)	-2 / -19	3 / -16	16 / -9	29 / 2	-40 / 4	49 / 9	55 / 13	53 / 12	44 / 7	35 / 2	22 / -6	5 / -15
Precipitation (in / mm)	1 / 31	1 / 20	2 / 48	2 / 57	3 / 77	4 / 97	4 / 92	4 / 101	4 / 98	2 / 63	2 / 46	1 / 32
Snow (in / cm)	13 / 34	9 / 23	12 / 31	4 / 11	0 / 0	0 / 0	0 / 0	0 / 0	0 / 0	1 / 2	8 / 20	15 / 39
Wind Speed (mph / kmh)	12 / 19	11 / 18	12 / 19	13 / 20	12 / 19	11 / 17	10 / 15	10 / 15	11 / 17	11 / 18	12 / 19	11 / 18
Wind Direction (from the)	NW	NW	East	East	East	ESE	ESE	ESE	WNW	NW	WNW	NW
Cloud Cover (out of 8)	5.4	5.3	5.6	5.4	5.2	5.3	4.8	4.9	5.3	5.6	6.1	5.8