

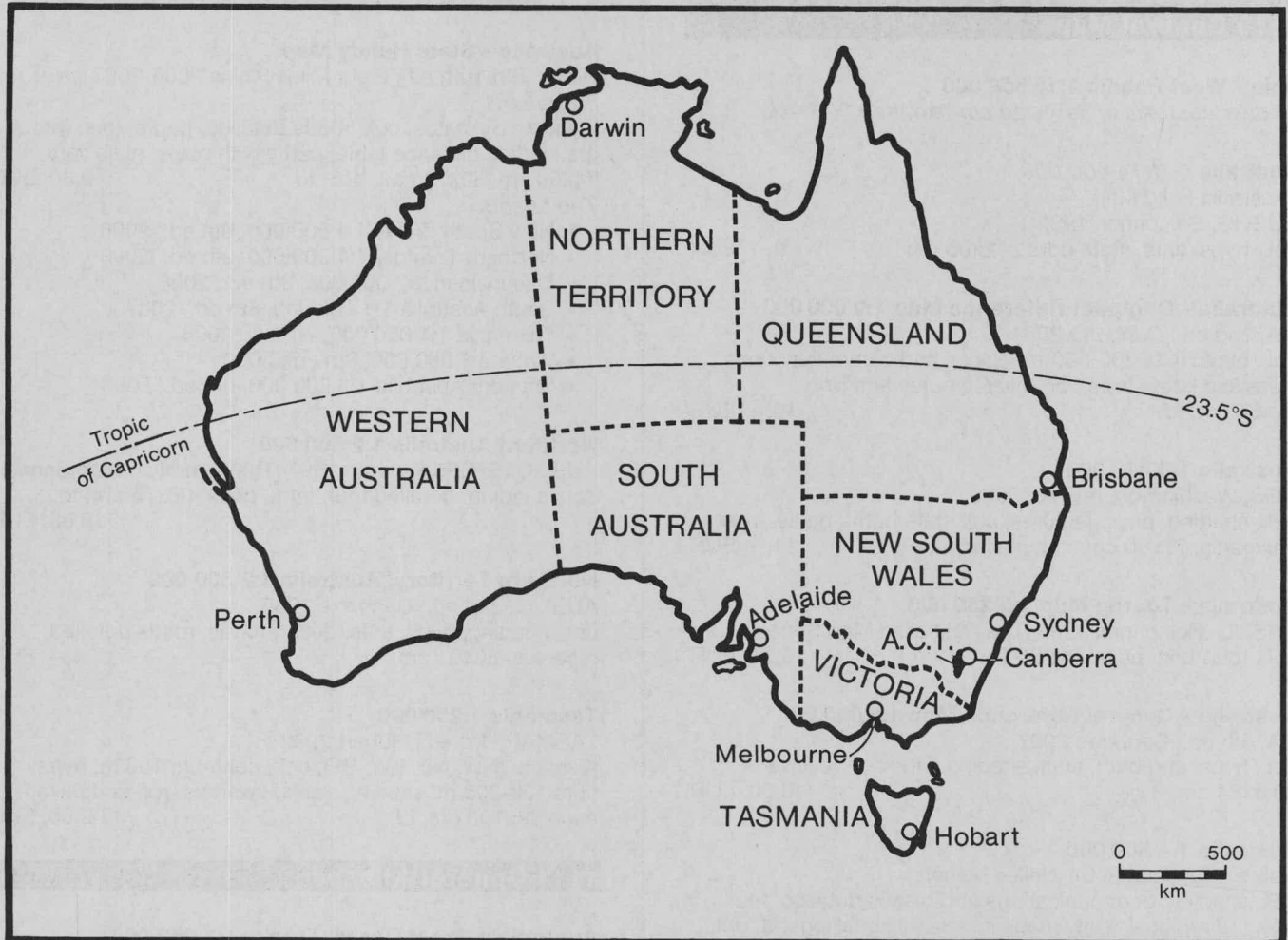
400 Australia / Australien

430 New Zealand / Neuseeland

440 Papua New Guinea / Papua-Neuguinea



THE STATES OF AUSTRALIA / DIE STAATEN VON AUSTRALIEN



Bold Atlas of Australia © Ashton Scholastic

TABLE OF CONTENTS

SUBJECT	PAGE
1100 GEOGRAPHICAL SYNOPSIS	2-4
1200 TOPOGRAPHY	4-14
1300 THEMATIC SYNOPSIS	14
1400 ENVIRONMENTAL GEOGRAPHY	14
2000 PHYSICAL GEOGRAPHY	15
2200 PHYSICAL RELIEF	15
2300 GEOLOGY	15-32
2400 SOILS	32
2500 GEOPHYSICS	32-33
2700 HYDROLOGY	33
2800 OCEANOGRAPHY	33-34
2900 BIOGEOGRAPHY	35-36
3000 HUMAN GEOGRAPHY	36
3100 HISTORICAL GEOGRAPHY	36
3200 POPULATION GEOGRAPHY	36
3400 TRANSPORT GEOGRAPHY	37
3500 ECONOMIC GEOGRAPHY	37
3600 ADMINISTRATION	38
5200 HISTORY OF CARTOGRAPHY	38

State acronyms:

ACT = Australian Capital Territory
 NSW = New South Wales
 NT = Northern Territory
 QLD = Queensland
 SA = South Australia
 TAS = Tasmania
 VIC = Victoria
 WA = Western Australia

This section 400 contains Australia both as a country (incl. the regional publications of its eight states) and as a continent (also called "Australasia", incl. New Zealand, Papua New Guinea, and adjacent islands). Also refer to section 100 Earth, please.



400 Australia / Australien

1100 GEOGRAPHICAL SYNOPSIS

1110 General Maps

Asia - West Pacific 1:15 650 000

Shows Australia in its Asian context, see 300 Asia.

Australia c. 1:14 500 000

"Australia Folio Map"

AUSLIG, Belconnen 1996

col., hyps. tints, state bdrs., 42x30 cm 8,-- EUR

Australia - Compact Reference Map 1:9 000 000

GA, 2nd ed., Canberra 2004

col., hyps. tints 200-500 m, places and communications classified, state bdrs., on reverse notes and illus., 62x50 cm, fd. 10,-- EUR

Australia 1:6 413 000

NGS, Washington, rev. ed. 2006

col., shading, phys. features, col. state bdrs., parks, inset Tasmania, 77x60 cm, flat, plastic tube 14,-- EUR

Australia - Tourist Map 1:5 250 000

AUSLIG, Belconnen 1995 (The Australian Map Series)

col., tour. text, photos, 112x75 cm, fd. 10,50 EUR

Australia - General Reference Map 1:5 000 000

GA, 5th ed., Canberra 2007

col., hyps. and bath. tints, shading, index on reverse, 98,5x84 cm 10,50 EUR

Australia 1:4 500 000

Nelles, München 2007 (Nelles Maps)

col., shading, communications and places detailed, tour. info., 12 regional & city maps insets, trilingual legend, dbl., 50x101 cm, fd. 7,90 EUR

Australia - Terrain and Road Map 1:4 500 000

Hema, 3rd ed., Brisbane 2006 (Country Map)

col., hyps. & bath. tints, shading, roads detailed, parks etc., index, distance table, on reverse 15 CBD & troughroads plans, 100x87 cm, fd. 9,60 EUR
-- ditto flat 15,30 EUR**Australia - Handy Map 1:7 000 000**

Hema, 8th ed., Brisbane 2006 (Country Map)

col., hyps. & bath. tints, roads detailed, parks etc., index, distance table, 80x56 cm, fd. 6,60 EUR

Australia 1:3 600 000

ITM, 5th ed., Vancouver 2007

col., hyps. tints, reserves, state bdrs., tour. info., 2 plans (Sydney, Melbourne), index, dbl., 68x99 cm, fd. 10,20 EUR

Australia - Geographic Map 1:2 500 000

AUSLIG (GA), 6th ed., Canberra 1997 (AS R201)

col., hyps. and bath. tints, shading, places classified, 4 parts (NW, NE, SW, SE), each 103x88 cm total 40,-- EUR

Regional areas

Australia - State Handy Map

Hema, 6th/10th ed., Eight Miles Plains 2006-2007 (rev. irregularly)

7 sheets by states, col., roads detailed, parks, tour. info, etc., index, distance table, partly with plans, style vary, 74x50 cm (50x74 cm), dbl., fd. 9,60 EUR

The sheets:

- New South Wales 1:1 500 000, 9th ed., 2006
- Northern Territory 1:1 900 000, 9th ed., 2006
- Queensland 1:2 500 000, 9th ed., 2006
- South Australia 1:1 700 000, 8th ed., 2007
- Tasmania 1:1 650 000, 7th ed., 2006
- Victoria 1:850 000, 8th ed., 2006
- Western Australia 1:2 500 000, 6th ed., 2006

Northern Australia 1:2 500 000

AUSLIG (GA), Belconnen 1997 (The Australian Map Series) col., shading, detailed tour. info., dbl., 100x75 cm, fd.

10,50 EUR

Northern Territory, Australia 1:2 500 000

AUSLIG, 2nd ed., Canberra 1988

col., shading, hyps. tints, desert forms, roads detailed, reserves, 56x91 cm 8,-- EUR

Tasmania 1:250 000

TASMAP, 3rd ed., Hobart 2000

4 sheets (NW, NE, SW, SE), col., contours 100 m, hyps. tints 100-300 m, shading, reefs, swamps, roads detailed, each 69x100 cm, fd. 9,60 EUR

1111 General Atlases

Australia's Great Desert Tracks 1:1 250 000

See 3350 Sports & Tourism

1113 Geographical Handbooks

Australien

H. Lamping, 2nd ed., Gotha 1999 (Perthes Länderprofile)

248 pp., 83 figs., 65 tables, 22 photos, 3 endpaper maps, col., bd. 27,50 EUR

Australien**A Geography of ...**Cambridge University Press, Cambridge 1994-7 vols., 84-92 pp., num. figs., tables, maps, 21x28 cm, pb. *Four vols. have been published, only 2 vols. are still available:*

- New South Wales, J. Preston, 1995, o.p.
- Queensland, I. Wilson, 1994, o.p.
- South Australia, M. Manuel, 1995 35,-- EUR
- Victoria, R. Pask, 1995 38,-- EUR

1120 Physical Maps

Australia - Land and Seabed Relief 1:5 000 000

AUSLIG, Canberra 1984 (Australia 1:5 000 000 Map Series, 2)

col., strong shading, landscapes, places, bdrs., 98x82 cm, fd. 12,-- EUR



1130 Political Maps

Australien / Australia / Australie 1:4 000 000

"Politische Karte / Political Map / Carte politique"
KF, Bern s.a., (Edition 2007-2009), (KF 04143)
col., shading, state tints, places & communications
classified, parks, insets on cover (time zones, climatic
graphs), index booklet 21 pp., 113x100 cm, fd. 9,50 EUR

1140 Air Photo Mapping / Remote Sensing

Canberra - A view from the space

AUSLIG (GA), *Belconnen* 1998
natural col., no names, no grid; taken from Landsat & SPOT
Satellites, orbit altitude of over 700 kilometres, 59x84 cm,
flat, glossy paper 12,-- EUR

1190 Town Plans

For town plans see *GeoKatalog 1*.

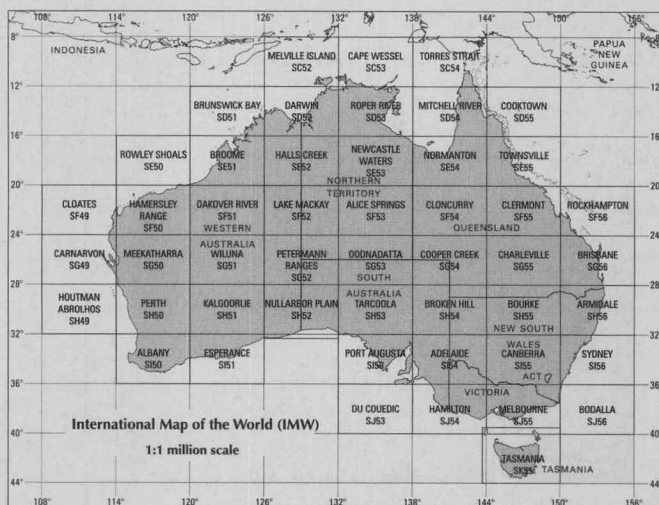
1200 TOPOGRAPHY

1210 General Topography

International Map of the World 1:1 000 000

Australia contributes with its own Australian versions
(49 sheets, 1971-1983, as named on diagram below).
For description and sheet listing see section 100 Earth!
each 12,-- EUR

INTERNATIONAL MAP OF THE WORLD 1:1 000 000



© GA

Australia / Topographic Map 1:250 000

AUSLIG & RASC, 2nd ed., Canberra & al. 1967-2003
(NTMS) (*rev. continuously*)
513 sheets, 5 col., contours 50 m, partly shading, detailed
waters and veg., places and communications classified,
reserves etc., Australian Map Grid, UTM proj., 90x50 cm
(new size) each 12,-- EUR
- set price each 10,-- EUR

Other versions:

- "Topographic and Bathymetric Series", 1987-, same as NTMS, with additional isobaths (*also refer to 2820 Bathymetry, please*)
- "Joint Operations Graphic", 1978-, military equivalent, hyps. tints and other differences
- "Australia Topographic Survey", Perth 1983- (R 503), 6 col., additional landforms, land cover, climate diagrams
Only one version is available of any sheet!
Tasmania is available in 4 special sheets, see 1110 General Maps.
Sheet distribution according to diagram, p. 4 and 5.

NATMAP Raster 2005

GA, Canberra 2005
covering all sheets 1:250 000, ECW format, seamless map
image, equirectangular / geographic projection, conjunction
with GPS; incl. 1:1 000 000 and 50m Landsat image;
distance measuring tool, dynamic scale bar; box
as CD-ROM 120,-- EUR
as DVD 145,-- EUR

Australia - Topographic Map / Topographic Survey 1:100 000

GA, AUSLIG & RASC, Canberra & al. 1968- (NTMS / R631 / R611 / R651 / NATMAP) (*rev. continuously*)
3060 sheets, 6-7 col., contours 20 m, partly shading, land-
forms, detailed veg., places and communications classi-
fied, UTM proj., ca. 60x80 cm each 12,-- EUR
- set price each 10,-- EUR
Some states publish their own versions:
- "New South Wales, Topographic Map/Orthophotomap",
Bathurst 1975- each 12,-- EUR
Sheet distribution according to diagram, p. 6 -8.
*Availability of printed maps is limited to 1591 sheets, as
marked with red. For Inner Australia there only exist
unpublished compilations.*

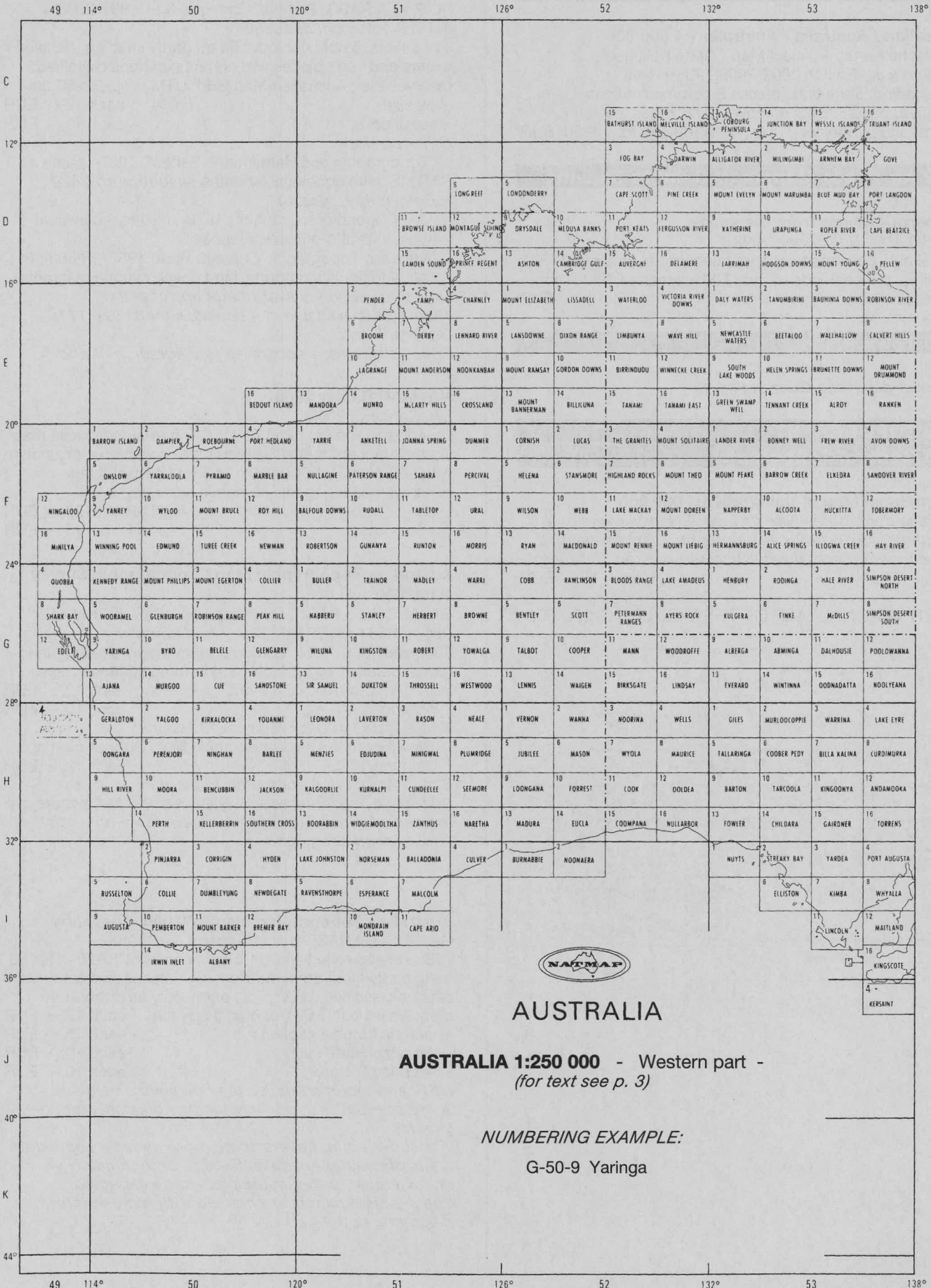
Australia - Topographic Map 1:50 000 (titles vary)

GA, AUSLIG, RASC & al., Canberra & al. 1958-
7568 sheets, style varies, 4-6 col., contours 10-20 m (or 50
feet), partly landforms, detailed veg., places and communi-
cations classified, UTM proj., partly only as orthophoto
map available (NT,SA), c. 60x70 cm, flat each 12,-- EUR
- Victoria (double sheets) each 15,-- EUR
- set price (state sets) each 10,-- EUR
- set price Victoria each 10,-- EUR
*NSW and Victoria publish their own state versions. The
same sheetfall is used, only Victoria publishes double
sheets.*
*The series so far covers some more densely populated
areas of coastal Australia. Except for Victoria no
considerable further mapping is to be expected.*
*The available sheets are marked with red on state
diagrams, p. 9-14.*



400 Australia / Australien

1210 General Topography:



AUSTRALIA

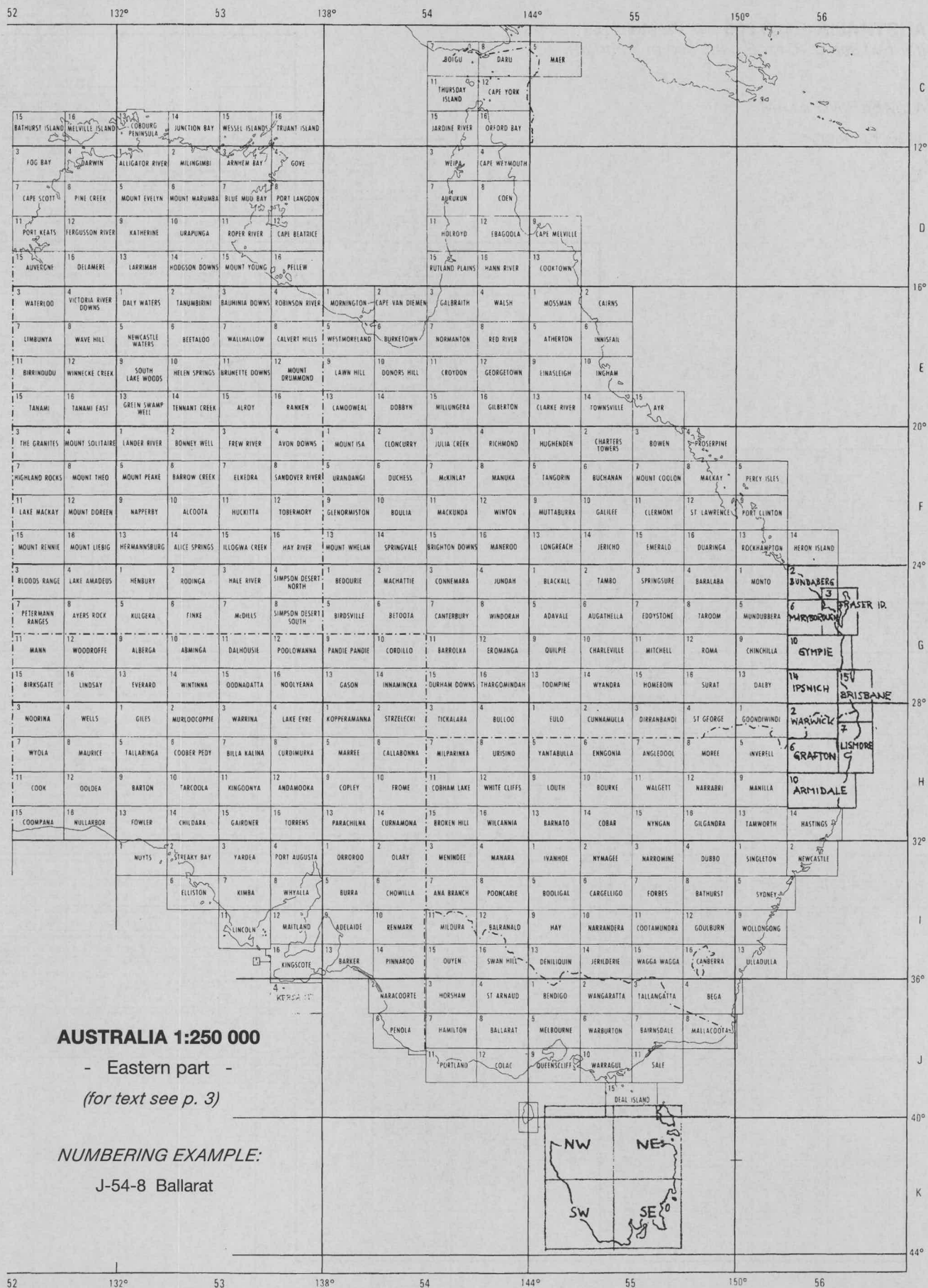
AUSTRALIA 1:250 000 - Western part -
(for text see p. 3)

NUMBERING EXAMPLE:

G-50-9 Yaringa



1210 General Topography:



AUSTRALIA 1:250 000

- Eastern part -
(for text see p. 3)

NUMBERING EXAMPLE:

J-54-8 Ballarat



400 Australia / Australien

1210 General Topography:

AUSTRALIA 1:100 000 - Western part -
(for text see p. 3, for E parts see p. 7 and 8)

NUMBERING EXAMPLE:

3136 Kalgoorlie

© GA

3089	3090	3091	3092	3093	3094	3095	3096	3097	3098	3099	3100	3101	3102	3103	3104	3105	3106	3107	3108	3109	3110	3111	3112	3113	3114	3115	3116	3117	3118	3119	3120	3121	3122	3123	3124	3125	3126	3127	3128	3129	3130	3131	3132	3133	3134	3135	3136	3137	3138	3139	3140	3141	3142	3143	3144	3145	3146	3147	3148	3149	3150	3151	3152	3153	3154	3155	3156	3157	3158	3159	3160	3161	3162	3163	3164	3165	3166	3167	3168	3169	3170	3171	3172	3173	3174	3175	3176	3177	3178	3179	3180	3181	3182	3183	3184	3185	3186	3187	3188	3189	3190	3191	3192	3193	3194	3195	3196	3197	3198	3199	3200	3201	3202	3203	3204	3205	3206	3207	3208	3209	3210	3211	3212	3213	3214	3215	3216	3217	3218	3219	3220	3221	3222	3223	3224	3225	3226	3227	3228	3229	3230	3231	3232	3233	3234	3235	3236	3237	3238	3239	3240	3241	3242	3243	3244	3245	3246	3247	3248	3249	3250	3251	3252	3253	3254	3255	3256	3257	3258	3259	3260	3261	3262	3263	3264	3265	3266	3267	3268	3269	3270	3271	3272	3273	3274	3275	3276	3277	3278	3279	3280	3281	3282	3283	3284	3285	3286	3287	3288	3289	3290	3291	3292	3293	3294	3295	3296	3297	3298	3299	3300	3301	3302	3303	3304	3305	3306	3307	3308	3309	3310	3311	3312	3313	3314	3315	3316	3317	3318	3319	3320	3321	3322	3323	3324	3325	3326	3327	3328	3329	3330	3331	3332	3333	3334	3335	3336	3337	3338	3339	3340	3341	3342	3343	3344	3345	3346	3347	3348	3349	3350	3351	3352	3353	3354	3355	3356	3357	3358	3359	3360	3361	3362	3363	3364	3365	3366	3367	3368	3369	3370	3371	3372	3373	3374	3375	3376	3377	3378	3379	3380	3381	3382	3383	3384	3385	3386	3387	3388	3389	3390	3391	3392	3393	3394	3395	3396	3397	3398	3399	3400	3401	3402	3403	3404	3405	3406	3407	3408	3409	3410	3411	3412	3413	3414	3415	3416	3417	3418	3419	3420	3421	3422	3423	3424	3425	3426	3427	3428	3429	3430	3431	3432	3433	3434	3435	3436	3437	3438	3439	3440	3441	3442	3443	3444	3445	3446	3447	3448	3449	3450	3451	3452	3453	3454	3455	3456	3457	3458	3459	3460	3461	3462	3463	3464	3465	3466	3467	3468	3469	3470	3471	3472	3473	3474	3475	3476	3477	3478	3479	3480	3481	3482	3483	3484	3485	3486	3487	3488	3489	3490	3491	3492	3493	3494	3495	3496	3497	3498	3499	3500	3501	3502	3503	3504	3505	3506	3507	3508	3509	3510	3511	3512	3513	3514	3515	3516	3517	3518	3519	3520	3521	3522	3523	3524	3525	3526	3527	3528	3529	3530	3531	3532	3533	3534	3535	3536	3537	3538	3539	3540	3541	3542	3543	3544	3545	3546	3547	3548	3549	3550	3551	3552	3553	3554	3555	3556	3557	3558	3559	3560	3561	3562	3563	3564	3565	3566	3567	3568	3569	3570	3571	3572	3573	3574	3575	3576	3577	3578	3579	3580	3581	3582	3583	3584	3585	3586	3587	3588	3589	3590	3591	3592	3593	3594	3595	3596	3597	3598	3599	3600	3601	3602	3603	3604	3605	3606	3607	3608	3609	3610	3611	3612	3613	3614	3615	3616	3617	3618	3619	3620	3621	3622	3623	3624	3625	3626	3627	3628	3629	3630	3631	3632	3633	3634	3635	3636	3637	3638	3639	3640	3641	3642	3643	3644	3645	3646	3647	3648	3649	3650	3651	3652	3653	3654	3655	3656	3657	3658	3659	3660	3661	3662	3663	3664	3665	3666	3667	3668	3669	3670	3671	3672	3673	3674	3675	3676	3677	3678	3679	3680	3681	3682	3683	3684	3685	3686	3687	3688	3689	3690	3691	3692	3693	3694	3695	3696	3697	3698	3699	3700	3701	3702	3703	3704	3705	3706	3707	3708	3709	3710	3711	3712	3713	3714	3715	3716	3717	3718	3719	3720	3721	3722	3723	3724	3725	3726	3727	3728	3729	3730	3731	3732	3733	3734	3735	3736	3737	3738	3739	3740	3741	3742	3743	3744	3745	3746	3747	3748	3749	3750	3751	3752	3753	3754	3755	3756	3757	3758	3759	3760	3761	3762	3763	3764	3765	3766	3767	3768	3769	3770	3771	3772	3773	3774	3775	3776	3777	3778	3779	3780	3781	3782	3783	3784	3785	3786	3787	3788	3789	3790	3791	3792	3793	3794	3795	3796	3797	3798	3799	3800	3801	3802	3803	3804	3805	3806	3807	3808	3809	3810	3811	3812	3813	3814	3815	3816	3817	3818	3819	3820	3821	3822	3823	3824	3825	3826	3827	3828	3829	3830	3831	3832	3833	3834	3835	3836	3837	3838	3839	3840	3841	3842	3843	3844	3845	3846	3847	3848	3849	3850	3851	3852	3853	3854	3855	3856	3857	3858	3859	3860	3861	3862	3863	3864	3865	3866	3867	3868	3869	3870	3871	3872	3873	3874	3875	3876	3877	3878	3879	3880	3881	3882	3883	3884	3885	3886	3887	3888	3889	3890	3891	3892	3893	3894	3895	3896	3897	3898	3899	3900	3901	3902	3903	3904	3905	3906	3907	3908	3909	3910	3911	3912	3913	3914	3915	3916	3917	3918	3919	3920	3921	3922	3923	3924	3925	3926	3927	3928	3929	3930	3931	3932	3933	3934	3935	3936	3937	3938	3939	3940	3941	3942	3943	3944	3945	3946	3947	3948	3949	3950	3951	3952	3953	3954	3955	3956	3957	3958	3959	3960	3961	3962	3963	3964	3965	3966	3967	3968	3969	3970	3971	3972	3973	3974	3975	3976	3977	3978	3979	3980	3981	3982	3983	3984	3985	3986	3987	3988	3989	3990	3991	3992	3993	3994	3995	3996	3997	3998	3999	4000
------	------	------	------	------	------	------	------	------	------	------	------	------	------	------	------	------	------	------	------	------	------	------	------	------	------	------	------	------	------	------	------	------	------	------	------	------	------	------	------	------	------	------	------	------	------	------	------	------	------	------	------	------	------	------	------	------	------	------	------	------	------	------	------	------	------	------	------	------	------	------	------	------	------	------	------	------	------	------	------	------	------	------	------	------	------	------	------	------	------	------	------	------	------	------	------	------	------	------	------	------	------	------	------	------	------	------	------	------	------	------	------	------	------	------	------	------	------	------	------	------	------	------	------	------	------	------	------	------	------	------	------	------	------	------	------	------	------	------	------	------	------	------	------	------	------	------	------	------	------	------	------	------	------	------	------	------	------	------	------	------	------	------	------	------	------	------	------	------	------	------	------	------	------	------	------	------	------	------	------	------	------	------	------	------	------	------	------	------	------	------	------	------	------	------	------	------	------	------	------	------	------	------	------	------	------	------	------	------	------	------	------	------	------	------	------	------	------	------	------	------	------	------	------	------	------	------	------	------	------	------	------	------	------	------	------	------	------	------	------	------	------	------	------	------	------	------	------	------	------	------	------	------	------	------	------	------	------	------	------	------	------	------	------	------	------	------	------	------	------	------	------	------	------	------	------	------	------	------	------	------	------	------	------	------	------	------	------	------	------	------	------	------	------	------	------	------	------	------	------	------	------	------	------	------	------	------	------	------	------	------	------	------	------	------	------	------	------	------	------	------	------	------	------	------	------	------	------	------	------	------	------	------	------	------	------	------	------	------	------	------	------	------	------	------	------	------	------	------	------	------	------	------	------	------	------	------	------	------	------	------	------	------	------	------	------	------	------	------	------	------	------	------	------	------	------	------	------	------	------	------	------	------	------	------	------	------	------	------	------	------	------	------	------	------	------	------	------	------	------	------	------	------	------	------	------	------	------	------	------	------	------	------	------	------	------	------	------	------	------	------	------	------	------	------	------	------	------	------	------	------	------	------	------	------	------	------	------	------	------	------	------	------	------	------	------	------	------	------	------	------	------	------	------	------	------	------	------	------	------	------	------	------	------	------	------	------	------	------	------	------	------	------	------	------	------	------	------	------	------	------	------	------	------	------	------	------	------	------	------	------	------	------	------	------	------	------	------	------	------	------	------	------	------	------	------	------	------	------	------	------	------	------	------	------	------	------	------	------	------	------	------	------	------	------	------	------	------	------	------	------	------	------	------	------	------	------	------	------	------	------	------	------	------	------	------	------	------	------	------	------	------	------	------	------	------	------	------	------	------	------	------	------	------	------	------	------	------	------	------	------	------	------	------	------	------	------	------	------	------	------	------	------	------	------	------	------	------	------	------	------	------	------	------	------	------	------	------	------	------	------	------	------	------	------	------	------	------	------	------	------	------	------	------	------	------	------	------	------	------	------	------	------	------	------	------	------	------	------	------	------	------	------	------	------	------	------	------	------	------	------	------	------	------	------	------	------	------	------	------	------	------	------	------	------	------	------	------	------	------	------	------	------	------	------	------	------	------	------	------	------	------	------	------	------	------	------	------	------	------	------	------	------	------	------	------	------	------	------	------	------	------	------	------	------	------	------	------	------	------	------	------	------	------	------	------	------	------	------	------	------	------	------	------	------	------	------	------	------	------	------	------	------	------	------	------	------	------	------	------	------	------	------	------	------	------	------	------	------	------	------	------	------	------	------	------	------	------	------	------	------	------	------	------	------	------	------	------	------	------	------	------	------	------	------	------	------	------	------	------	------	------	------	------	------	------	------	------	------	------	------	------	------	------	------	------	------	------	------	------	------	------	------	------	------	------	------	------	------	------	------	------	------	------	------	------	------	------	------	------	------	------	------	------	------	------	------	------	------	------	------	------	------	------	------	------	------	------	------	------	------	------	------	------	------	------	------	------	------	------	------	------	------	------	------	------	------	------	------	------	------	------	------	------	------	------	------	------	------	------	------	------	------	------	------	------	------	------	------	------	------	------	------	------	------	------	------	------	------	------	------	------	------	------	------	------	------	------	------	------	------	------	------	------	------	------	------	------	------	------	------	------	------	------	------	------	------	------	------	------	------	------




400 Australia / Australien

1210 General Topography:

AUSTRALIA 1:100 000 - Northeastern part -
(for text see p. 3, for W part p. 6, for SE part p. 8)

NUMBERING EXAMPLE:

7371 Merlunga





400 Australia / Australien

1210 General Topography:

5401	5402	5403	5404	5405	5406	5407	5408	5409	5410	5411	5412	5413	5414	5415	5416	5417	5418	5419	5420	5421	5422	5423	5424	5425	5426	5427	5428	5429	5430	5431	5432	5433	5434	5435	5436	5437	5438	5439	5440	5441	5442	5443	5444	5445	5446	5447	5448	5449	5450	5451	5452	5453	5454	5455	5456	5457	5458	5459	5460	5461	5462	5463	5464	5465	5466	5467	5468	5469	5470	5471	5472	5473	5474	5475	5476	5477	5478	5479	5480	5481	5482	5483	5484	5485	5486	5487	5488	5489	5490	5491	5492	5493	5494	5495	5496	5497	5498	5499	5500	5501	5502	5503	5504	5505	5506	5507	5508	5509	5510	5511	5512	5513	5514	5515	5516	5517	5518	5519	5520	5521	5522	5523	5524	5525	5526	5527	5528	5529	5530	5531	5532	5533	5534	5535	5536	5537	5538	5539	5540	5541	5542	5543	5544	5545	5546	5547	5548	5549	5550	5551	5552	5553	5554	5555	5556	5557	5558	5559	5560	5561	5562	5563	5564	5565	5566	5567	5568	5569	5570	5571	5572	5573	5574	5575	5576	5577	5578	5579	5580	5581	5582	5583	5584	5585	5586	5587	5588	5589	5590	5591	5592	5593	5594	5595	5596	5597	5598	5599	5600	5601	5602	5603	5604	5605	5606	5607	5608	5609	5610	5611	5612	5613	5614	5615	5616	5617	5618	5619	5620	5621	5622	5623	5624	5625	5626	5627	5628	5629	5630	5631	5632	5633	5634	5635	5636	5637	5638	5639	5640	5641	5642	5643	5644	5645	5646	5647	5648	5649	5650	5651	5652	5653	5654	5655	5656	5657	5658	5659	5660	5661	5662	5663	5664	5665	5666	5667	5668	5669	5670	5671	5672	5673	5674	5675	5676	5677	5678	5679	5680	5681	5682	5683	5684	5685	5686	5687	5688	5689	5690	5691	5692	5693	5694	5695	5696	5697	5698	5699	5700	5701	5702	5703	5704	5705	5706	5707	5708	5709	5710	5711	5712	5713	5714	5715	5716	5717	5718	5719	5720	5721	5722	5723	5724	5725	5726	5727	5728	5729	5730	5731	5732	5733	5734	5735	5736	5737	5738	5739	5740	5741	5742	5743	5744	5745	5746	5747	5748	5749	5750	5751	5752	5753	5754	5755	5756	5757	5758	5759	5760	5761	5762	5763	5764	5765	5766	5767	5768	5769	5770	5771	5772	5773	5774	5775	5776	5777	5778	5779	5780	5781	5782	5783	5784	5785	5786	5787	5788	5789	5790	5791	5792	5793	5794	5795	5796	5797	5798	5799	5800	5801	5802	5803	5804	5805	5806	5807	5808	5809	5810	5811	5812	5813	5814	5815	5816	5817	5818	5819	5820	5821	5822	5823	5824	5825	5826	5827	5828	5829	5830	5831	5832	5833	5834	5835	5836	5837	5838	5839	5840	5841	5842	5843	5844	5845	5846	5847	5848	5849	5850	5851	5852	5853	5854	5855	5856	5857	5858	5859	5860	5861	5862	5863	5864	5865	5866	5867	5868	5869	5870	5871	5872	5873	5874	5875	5876	5877	5878	5879	5880	5881	5882	5883	5884	5885	5886	5887	5888	5889	5890	5891	5892	5893	5894	5895	5896	5897	5898	5899	5900	5901	5902	5903	5904	5905	5906	5907	5908	5909	5910	5911	5912	5913	5914	5915	5916	5917	5918	5919	5920	5921	5922	5923	5924	5925	5926	5927	5928	5929	5930	5931	5932	5933	5934	5935	5936	5937	5938	5939	5940	5941	5942	5943	5944	5945	5946	5947	5948	5949	5950	5951	5952	5953	5954	5955	5956	5957	5958	5959	5960	5961	5962	5963	5964	5965	5966	5967	5968	5969	5970	5971	5972	5973	5974	5975	5976	5977	5978	5979	5980	5981	5982	5983	5984	5985	5986	5987	5988	5989	5990	5991	5992	5993	5994	5995	5996	5997	5998	5999	6000
------	------	------	------	------	------	------	------	------	------	------	------	------	------	------	------	------	------	------	------	------	------	------	------	------	------	------	------	------	------	------	------	------	------	------	------	------	------	------	------	------	------	------	------	------	------	------	------	------	------	------	------	------	------	------	------	------	------	------	------	------	------	------	------	------	------	------	------	------	------	------	------	------	------	------	------	------	------	------	------	------	------	------	------	------	------	------	------	------	------	------	------	------	------	------	------	------	------	------	------	------	------	------	------	------	------	------	------	------	------	------	------	------	------	------	------	------	------	------	------	------	------	------	------	------	------	------	------	------	------	------	------	------	------	------	------	------	------	------	------	------	------	------	------	------	------	------	------	------	------	------	------	------	------	------	------	------	------	------	------	------	------	------	------	------	------	------	------	------	------	------	------	------	------	------	------	------	------	------	------	------	------	------	------	------	------	------	------	------	------	------	------	------	------	------	------	------	------	------	------	------	------	------	------	------	------	------	------	------	------	------	------	------	------	------	------	------	------	------	------	------	------	------	------	------	------	------	------	------	------	------	------	------	------	------	------	------	------	------	------	------	------	------	------	------	------	------	------	------	------	------	------	------	------	------	------	------	------	------	------	------	------	------	------	------	------	------	------	------	------	------	------	------	------	------	------	------	------	------	------	------	------	------	------	------	------	------	------	------	------	------	------	------	------	------	------	------	------	------	------	------	------	------	------	------	------	------	------	------	------	------	------	------	------	------	------	------	------	------	------	------	------	------	------	------	------	------	------	------	------	------	------	------	------	------	------	------	------	------	------	------	------	------	------	------	------	------	------	------	------	------	------	------	------	------	------	------	------	------	------	------	------	------	------	------	------	------	------	------	------	------	------	------	------	------	------	------	------	------	------	------	------	------	------	------	------	------	------	------	------	------	------	------	------	------	------	------	------	------	------	------	------	------	------	------	------	------	------	------	------	------	------	------	------	------	------	------	------	------	------	------	------	------	------	------	------	------	------	------	------	------	------	------	------	------	------	------	------	------	------	------	------	------	------	------	------	------	------	------	------	------	------	------	------	------	------	------	------	------	------	------	------	------	------	------	------	------	------	------	------	------	------	------	------	------	------	------	------	------	------	------	------	------	------	------	------	------	------	------	------	------	------	------	------	------	------	------	------	------	------	------	------	------	------	------	------	------	------	------	------	------	------	------	------	------	------	------	------	------	------	------	------	------	------	------	------	------	------	------	------	------	------	------	------	------	------	------	------	------	------	------	------	------	------	------	------	------	------	------	------	------	------	------	------	------	------	------	------	------	------	------	------	------	------	------	------	------	------	------	------	------	------	------	------	------	------	------	------	------	------	------	------	------	------	------	------	------	------	------	------	------	------	------	------	------	------	------	------	------	------

USTRALIA 1:100 000 - Southeastern part -
for text see p. 3, for W part p. 6, for NE part p. 7)

NUMBERING EXAMPLE:
9029 Wollongong



1210 General Topography:

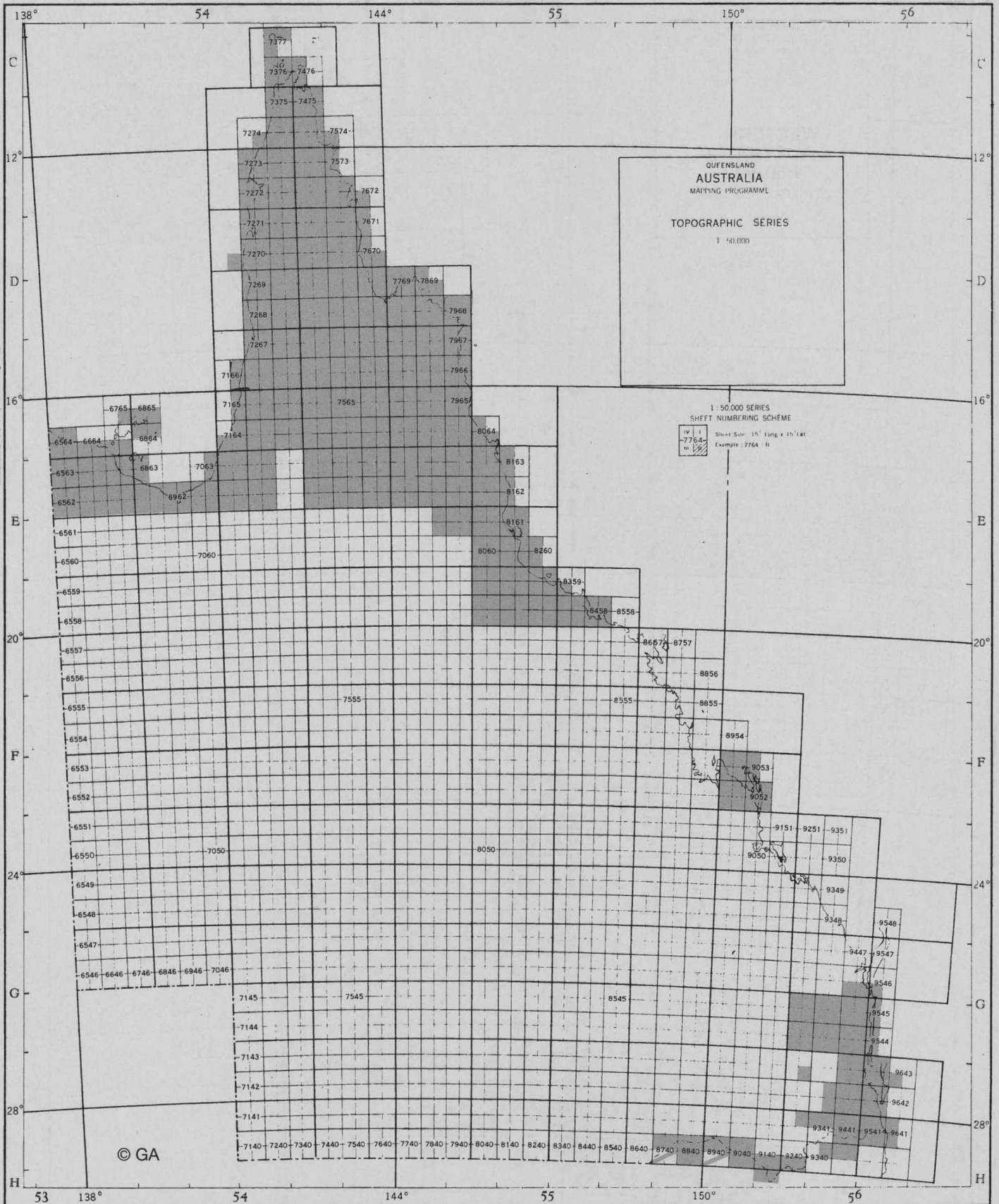




400 Australia / Australien

1210 General Topography:

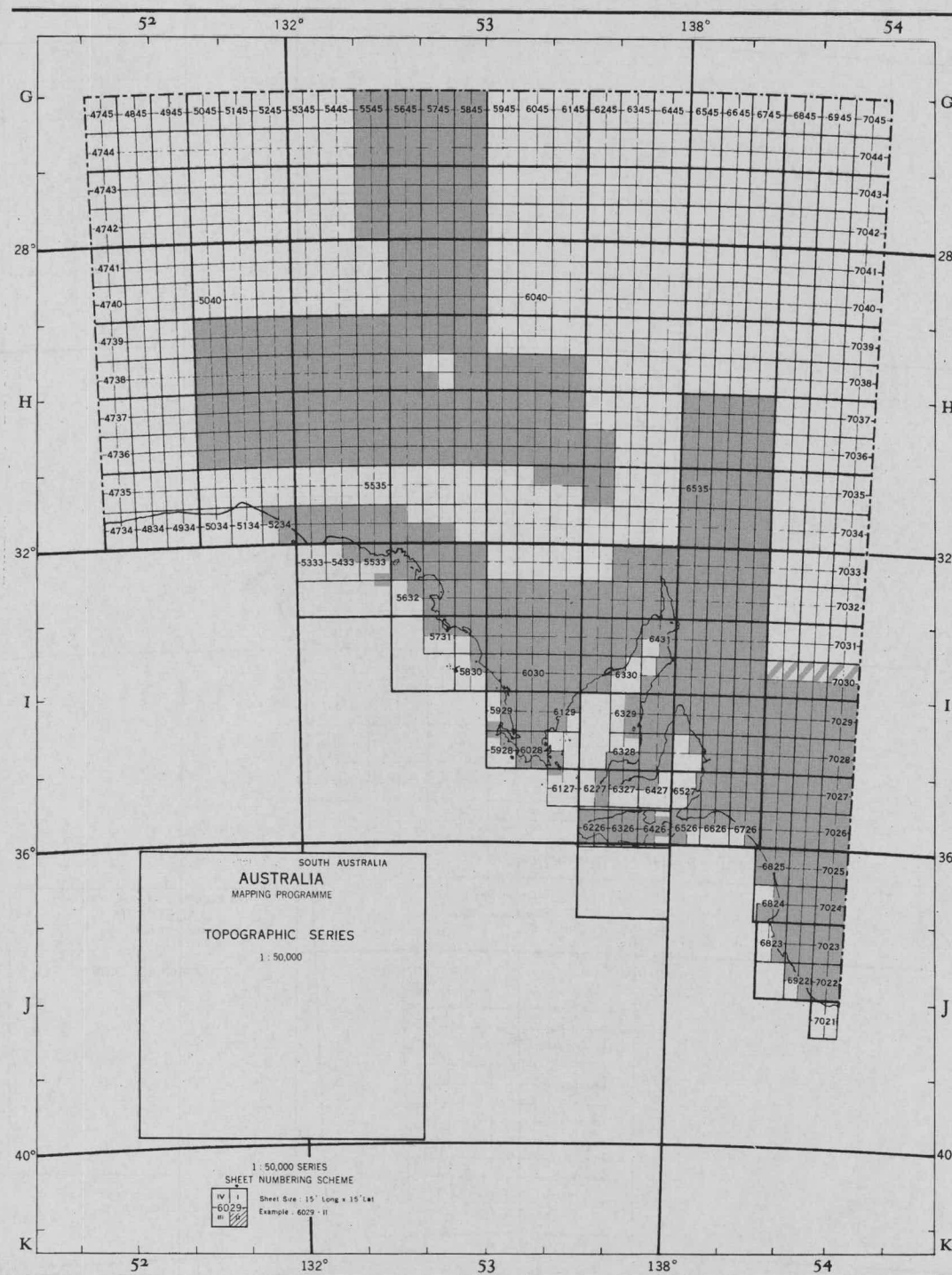
TOPOGRAPHIC MAP 1:50 000 - QUEENSLAND (for text see p. 3)





1210 General Topography:

TOPOGRAPHIC MAP 1:50 000 SOUTH AUSTRALIA (for text see p. 3)

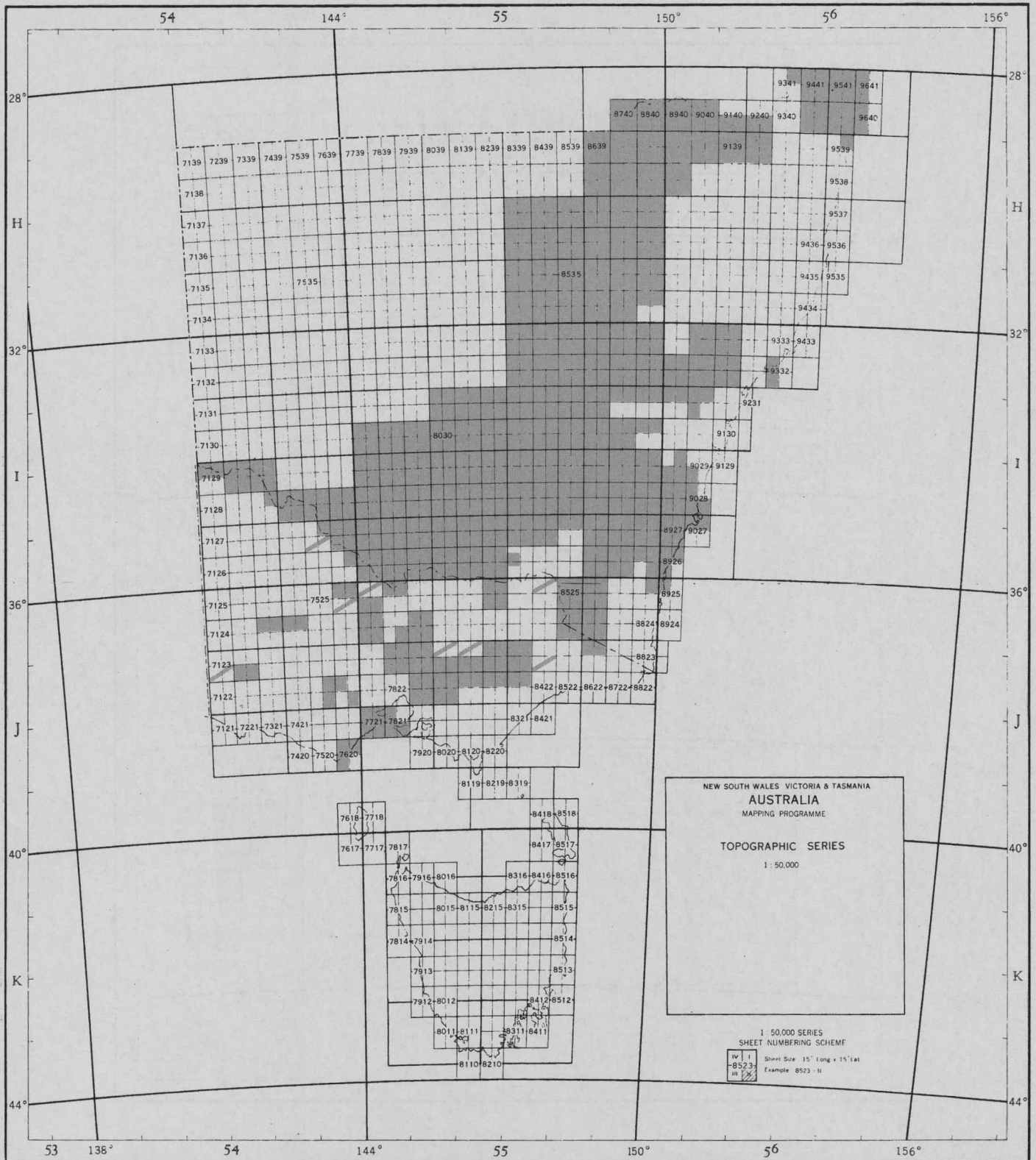


© GA



400 Australia / Australien

1210 General Topography:
TOPOGRAPHIC MAP 1:50 000 - NEW SOUTH WALES, VICTORIA & TASMANIA (for text see p. 3)



NMP/66/007.8

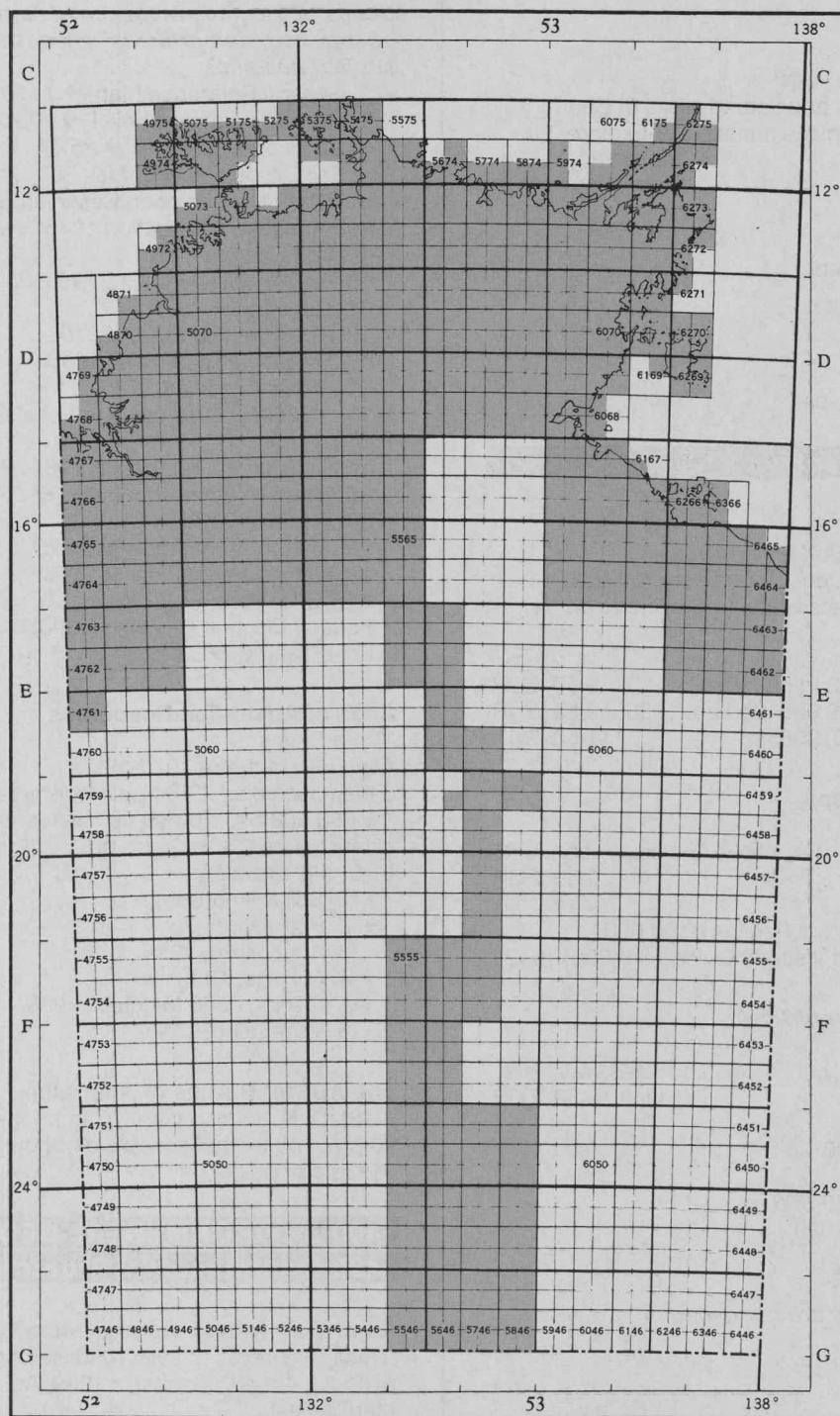
© GA



1210 General Topography:

TOPOGRAPHIC MAP 1:50 000 NORTHERN TERRITORY

(for text see p. 3)



© GA



400 Australia / Australien

Australia 1:25 000

Published state-wise for certain areas. To date, only Tasmania is complete whereas in SA, for instance, they have abandoned their 1:25 000 mapping. Provisional offers, incl. sheet diagrams, are available on request - please indicate the state you are interested in (NSW, QLD, TAS, VIC, or WA).

TOPOmap (South Australia)

DEHAA, 2nd ed., Adelaide 2002

7 CD-ROMs for agricultural and settled areas of South Australia, seamless maps, place names, Ozi-Explorer Lite software, box each 220,- EUR set 1370,- EUR

The 7 CDs:

- Eyre, 139 maps
- Flinders Ranges, 62 maps
- Mid North, 70 maps
- Mt Lofty, 50 maps
- Riverland, 66 maps
- South East, 65 maps
- Yorke Peninsula, 39 maps

1220 Tourist Topography**.... National Park**

GA / AUSLIG, Canberra & Belconnen 1988- single maps for tour. areas, col., topographical base, contours, text, , newer sheets with satellite image on reverse, style & size vary

Available sheets:

- Kakadadu 1: 250 000, 2nd ed. 1996 9,50 EUR
- Uluru - Kata Tjuta 1:100 000, 2nd ed. 1996 9,50 EUR
- Karijine (WA) 1:100 000, 2005 11,50 EUR

Tourist (topographic) maps

GA, Canberra 1988-

single maps for tour. areas, col., styles and sizes vary, text and illus., dbl., fd. 9,50 EUR

Available sheets:

- Australian Capital Territory Region 1:100 000
- Norfolk Island Map and Visitor's Guide 1:15 000, 1992

Regional Map (and Souvenir) (SA)

DEHAA, Adelaide 1990-

single maps for tour. areas, col., styles and sizes vary, text and illus., dbl., fd. each 10,50 EUR

Published to date:

- Adelaide Hills 1:105 000
- The Barossa s.s.
- Flinders Range c. 1:620 000
- Kangaroo Island 1:200 000
- Riverland 1:158 000

Further (top.) tourist maps are contained in GeoKatalog 1.

1300 THEMATIC SYNOPSIS**1310 National & Regional Atlases****The Australian Map Series 1:5 000 000 / 1:4 700 000**

AUSLIG, Canberra 1975-

Series of thematic maps, early numbering now abandoned, comprehensively described under their subject headings:

- 1 General Reference Map → 1110
- 2 Land and Seabed Relief → 1120
- 3 Dams and Storages → 3570
- 4 Soil Resources → 2410
- 6 Nature Conservation Reserves → 1430
- 8 Population Distribution 1976 → 3210
- 9 Land Use → 3540
- 10 Railway Systems → 3430
- 11 Geology → 2310
- 12 Aboriginal Lands → 3210
- 13 Forestry Reserves → 3560
- 14 Public Lands → 3620
- 15 Statistical Divisions and Local Government Areas → 3610
- 16 Population Distribution 1981 → 3210
- 17 Minerals other than Fuels → 2380
- 18 Fuels → 2380
- 19 Present Vegetation → 2920
- 20 Natural Vegetation → 2920
- ATSI Regions → 3620
- Federal Election Results → 3130
- Land Tenure → 3620

Atlas of Australian Resources

"Third Series"

AUSLIG, Canberra 1978-1990

6 thematic vols., 23-64 pp., 1 or more overall maps 1:5 000 000 or 1:10 000 000, inset maps, graphs, etc., extensive text, 30x43 cm, pb.

Vols. still available:

- 1 Soil & land Use, o.p.
- 2 Population, s.a. 27,- EUR
- 3 Agriculture, 1982 32,- EUR
- 4 Climate, 1986 32,- EUR
- 5 Geology and Minerals, 1988 63,- EUR
- 6 Vegetation, 1990 63,- EUR

The AUSMAP Atlas of Australia

AUSLIG, K. Johnson & al., Cambridge 1992

96 pp., 150 thematic maps, air photos, figs., tables, index, 21x30 cm, pb. 53,- EUR

1400 ENVIRONMENTAL GEOGRAPHY**1430 Environmental Protection****Australia - Nature Conservation Reserves 1:5 000 000**

"Public Reserves of over 1000 Hectares, January 1989"

AUSLIG, 4th ed., Canberra 1989 (Australia 1:5 000 000 Map Series)

col., national parks, other reserves, 91x82 cm, fd.

11,- EUR



Queensland showing State Forests Timber Reserves and National Parks 1:2 000 000

Queensland Forest Service, 2nd ed., Brisbane 1990
col., phys., isohyets, protected areas, 86x117 cm, fd.
12,-- EUR

2000 PHYSICAL GEOGRAPHY

2010 General Physical Geography

Earth Science Atlas of Australia 1:10 000 000

AGSO, Canberra 1979-
thematic series, col., very detailed, 57x44 cm; sep. text
sheet 10,-- EUR

Series is running out.

Vols. still available:

- Bouguer Gravity Anomaly, 1979
- Free-Air Gravity Anomalies, 1979
- Earthquakes, 1979
- Main Rock Types, 1979
- Major Structural Elements, 1979
- Plate Tectonics 1:20 000 000, 1979
- General Geology, 1980
- Solid Geology, 1980
- Petroleum and Oil Shale, 1981
- Coal, 1983
- Cainozoic Geology and Mineral Deposits, 1983
- Palaeomagnetism, 1984
- Metamorphism, 1985
- Land and Sea-Bottom Relief, 1988

Bungle Bungle Range (WA)

"Purnululu National Park, East Kimberley, Western
Australia: a guide to the rocks, landforms, plants, animals,
and human impact"
GA & GSWA, D. Hoatson & al., Canberra & East Perth
1997, reprinted with corrections 2004, 2007
82 pp., col., num. maps and profiles, photos, graphs,
glossary, bibl., fold-out map, 17x24,5 cm, pb.
22,-- EUR

Kakadu & Nitmiluk (NT)

"a guide to the rocks, landforms, plants, animals,
Aboriginal culture, and human impact"
GA & GSWA, D. Hoatson & al., Canberra & Darwin 2000
82 pp., col., num. maps and profiles, photos, graphs,
glossary, bibl., 17x24,5 cm, pb. 25,-- EUR

2200 PHYSICAL RELIEF

2210 Geomorphology

Geomorphic Map of the Riverine Plain of South-eastern Australia 1:500 000 (NSW)

B.E. Butler & al., Canberra 1973
col., detailed tints, 81x112 cm; expl., 40 pp., 5 maps, 6
photo plates, pb. 20,-- EUR

Western Australia - Aeolian Landforms 1:3 000 000

J.S. Beard & B.S. Sprenger, Applecross 1984
b&w, 65x91 cm; in: "Geographical Data from the Vegeta-
tion Survey of Western Australia", 62 pp., pb. 10,-- EUR

Geologie and Landforms of the Perth Region (WA)

See 2310 General Geology!

2220 Hypsometry

Elevation Image of Australia 1:5 000 000

"With Northwest Illumination"
AGSO, P.R. Milligan & al. (comps.), Canberra 1997
col., smooth altitude tints, shading, notes, 91x84 cm, flat
11,-- EUR

2300 GEOLOGY

2310 General Geology

Entire area

Australia - Geology 1:5 000 000

AGSO / AUSLIG / GA, R.D. Shaw & al., 2nd ed., Belconnen
/ Canberra 1999 (The Australian Map Series)
col., very detailed, geol. evolution inset map, notes, illus.,
113x77 cm 10,-- EUR

Geological Map of the World - Australia and Oceania 1:5 000 000

See 740 Pacific!

Australia - Geological (Atlas) Series 1:250 000

GA, AGSO & al., Canberra & al. 1957- (partly rev. eds.)
series following top. sheet plan, col., chiefly very detailed,
partly geophys. anomalies, often cross sections, inset map,
graphs, ca. 85x65 cm; partly as CD-ROM 55,-- EUR
The sheet diagram, p. 16, shows the available sheets.
More special sheets are listed under the regional maps
of the states, see further below.

PRICES BY STATES	EXPL.	MAP
(Paper):		
- GA		12,-- / 70,-- EUR
- New South Wales	45,-- / 90,--	15,-- EUR
- Northern Territory	30,--	15,-- EUR
- Queensland	45,--	15,-- EUR
- South Australia	30,--	15,-- EUR
- Tasmania	5,-- / 35,--	15,-- EUR
- Victoria	12,--	11,-- EUR
- Western Australia	23,--	15,-- EUR

Australia - Geological Series 1:100 000

GA & al., Canberra & al. 1973-
series following top. sheet plan, col., very detailed, num.
insets maps, cross sections, stratigraphic tables,
references, ca. 65x70 cm, partly as CD-ROM 55,-- EUR
- expl., not always, partly joint expl. for two or more
sheets, sometimes incl. the sheet(s), some expl. as
download.

PRICES BY STATES:	
- GA / AGSO versions	15,-- / 70,-- EUR
- New South Wales	15,-- / 45,-- EUR
- Northern Territory	23,-- EUR
- Queensland	15,-- / 23,-- / 43,-- EUR
- Victoria	15,-- EUR
- Western Australia	15,-- / 32,-- EUR

The 3-part sheet diagram, p. 17-19, shows the
available sheets. More special sheets are listed under
the regional maps of the states, see below.



400 Australia / Australien

2310 General Geology:

AUSTRALIA - GEOLOGICAL (ATLAS) SERIES 1:250 000 (for text see p. 16)




expl. available



no expl. available

◀ Download by GSWA





400 Australia / Australien

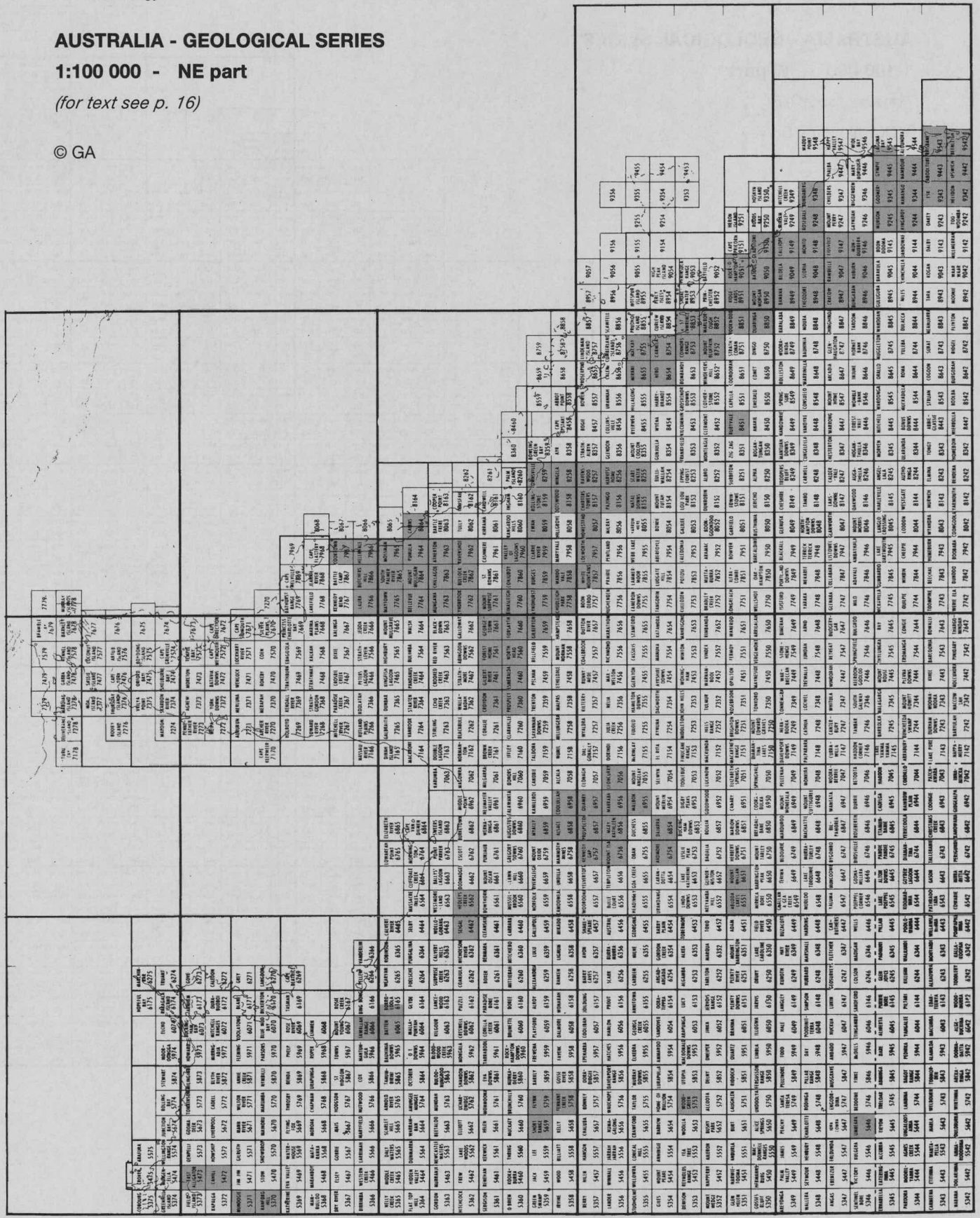
2310 General Geology:

AUSTRALIA - GEOLOGICAL SERIES

1:100 000 - NE part

(for text see p. 16)

© GA





400 Australia / Australien

Australia (Geological) 1:63 360 / 1:50 000 / 1:25 000
 Edited state-wise, strongly varying, far from being complete, partly even abandoned. The more important series are included in the regional sector, see further below.

ACT & New South Wales

Geology of New South Wales 1:1 000 000
 NSWDP, D.J. Pogson & al. (comps.), Sydney 1972
 col., very detailed, tectonic inset map, 2 sheets, each 75x115 cm; 2 text sheets, stratigraphic profiles, graphs
 11,-- EUR

New South Wales - Geological Series 1:500 000
 NSWDP, Sydney 1967-1977
 10 sheets, col. (Gunderbooka b&w), and 3 supplement sheets, very detailed, partly inset maps and correlation graphs, comprehensive legend, sizes vary
 The Sheets are:

- Coonamble, 1973
 - Gunderbooka, 1967
 - Koonenberry, 1971
 - Lachlan, 1977
 - Macquarie, 1970
 - Monaro, 1971
 - New England, 1973
 - Sydney Basin, 1969
 - Urana, 1972
 - Wentworth, 1971
- each 11,-- EUR

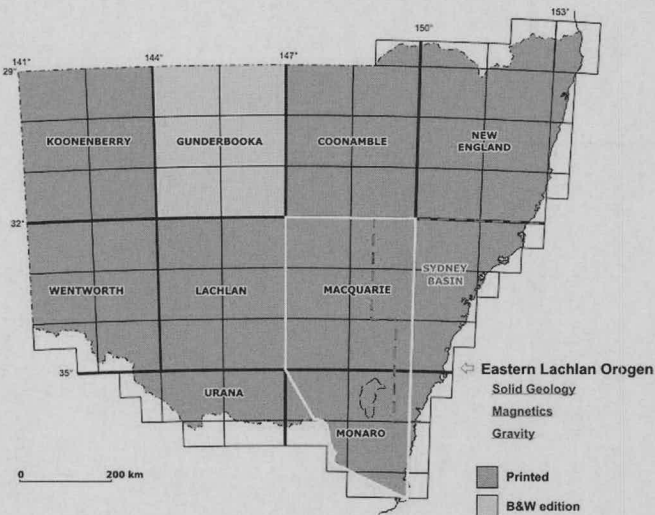
Supplement Sheets:

- Eastern Lachlan Orogen, 2004
- Eastern Lachlan Orogen - Gravity, 2004
- Eastern Lachlan Orogen - Magnetics, 2004

each 33,-- EUR

Sheet distribution according to diagram below:

**NEW SOUTH WALES - GEOLOGICAL SERIES
1:500 000**



© NSWDP

Regional Geological Maps (NSW)

AGSO / GA & NSWDP, Belconnen / Canberra & Sydney 1971-

single maps, col., styles and sizes vary

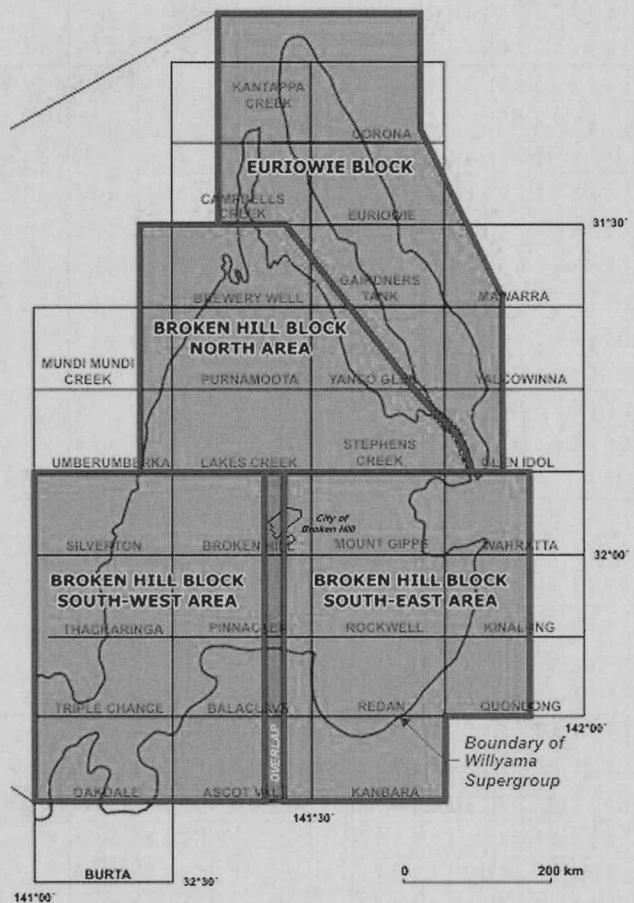
Available maps (by scales):

- Kosciusko National Park 1:250 000, 1990 17,-- EUR
- Broken Hill Project 1:25 000, 1983-, 23 sheets so far total 250,-- EUR

Sheet distribution for Broken Hill Project according to diagram below:

BROKEN HILL PROJECT 1:25 000

(with location map)



© NSWDP

Coalfield Maps (NSW)

NSWDPI, Sydney 1967-

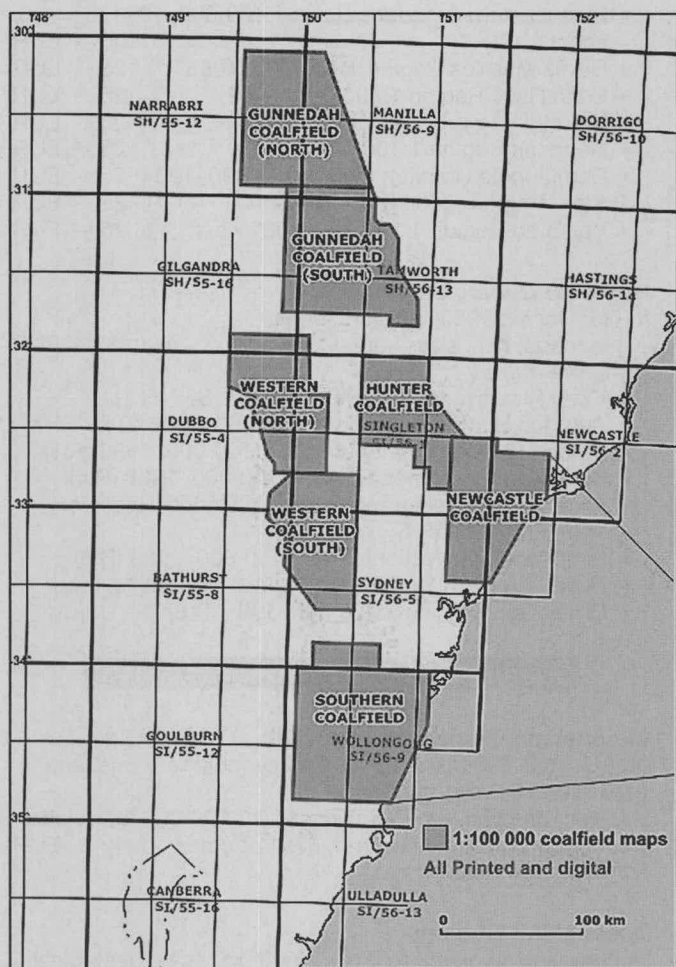
single maps, col., styles and sizes vary, partly expl.

Available maps (by scales):

1:100 000:

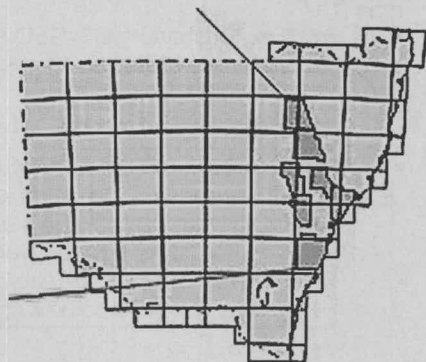
- Gunnedah Coalfield (North) Regional, 1998, expl. 15,-- EUR
- Gunnedah Coalfield (South) Regional, 1996, expl. 15,-- EUR
- Expl. for North & South, 1998 45,-- EUR
- Hunter Coalfield Regional, 2nd ed.1993, expl. 33,-- EUR
- Newcastle Coalfield Regional, 1995, expl. 30,-- EUR
- Southern Coalfield Regional, 1999, expl. 60,-- EUR
- Western Coalfield (North) Regional, 1998 15,-- EUR
- Western Coalfield (South) Regional, 1992 15,-- EUR
- Expl. for North & South, 2001 60,-- EUR

Sheet distribution according to diagram:



Location map

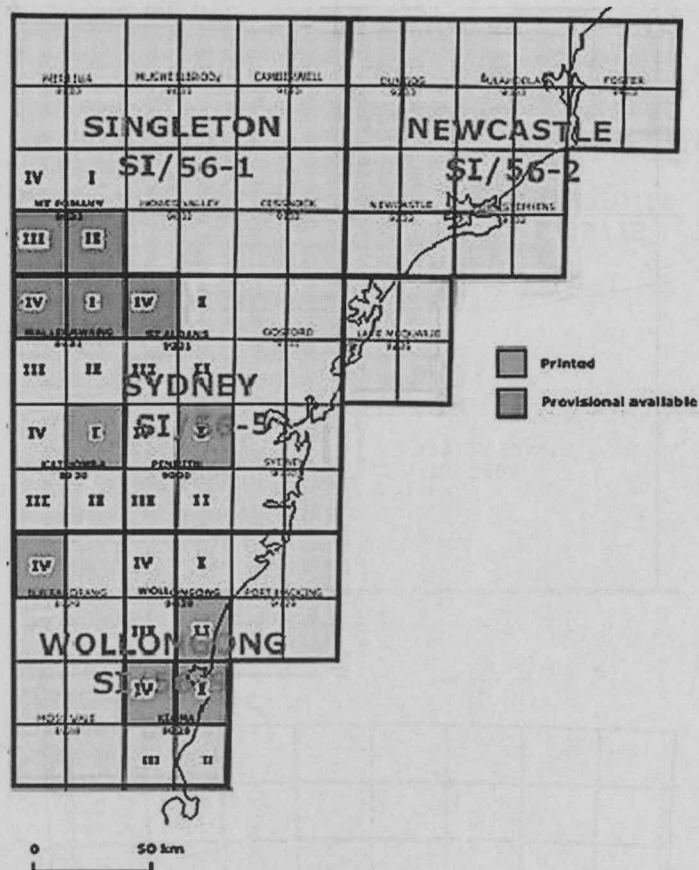
© NSWDPPI



1:50 000:

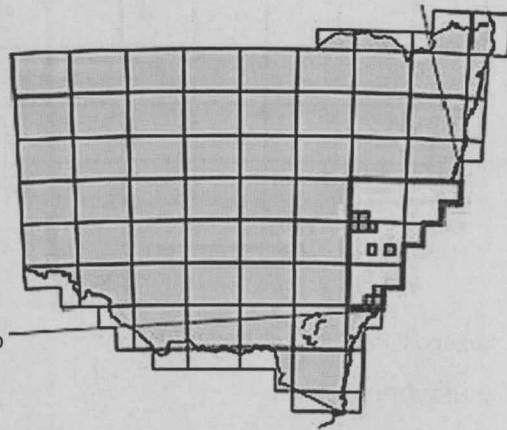
- 8932-II Coricudgy, 1968, no expl. 45,-- EUR
- 8931-IV Glen Alice, 1969, no expl. 45,-- EUR
- 8931-I Glen Davis, 1968, no expl. 45,-- EUR
- 8930-I Katoomba, 1996, no expl. 45,-- EUR
- 9028-I Kiama, 1974 15,-- EUR
- Expl. for Kiama, Robertson & Wollongong 15,-- EUR
- 9031-IV Mellong, 1969, no expl. 45,-- EUR
- 8932-III, Olinda, 1968, no expl. 45,-- EUR
- 9028-IV Robertson, 1974 15,-- EUR
- Expl. see above
- 9030-I Windsor, 1967, no expl. 15,-- EUR
- 9029-II Wollongong, 1974 15,-- EUR
- Expl. see above
- 8929-IV Yerranderie, 1971, no expl. 15,-- EUR

Sheet distribution according to diagram



Location map

© NSWDPPI





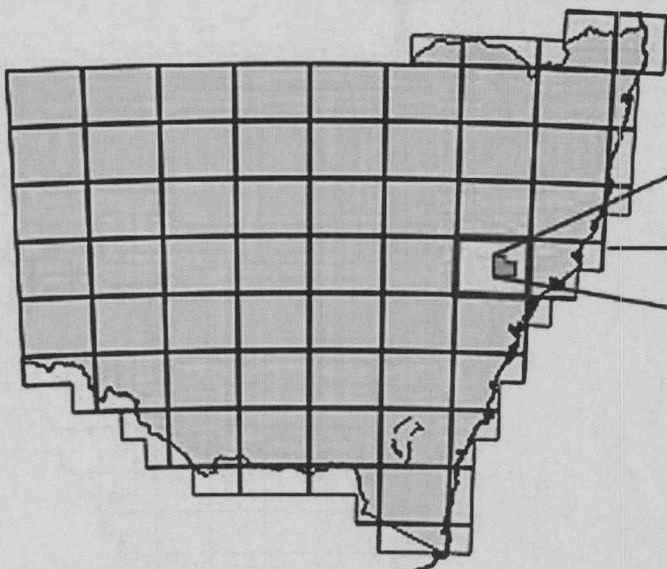
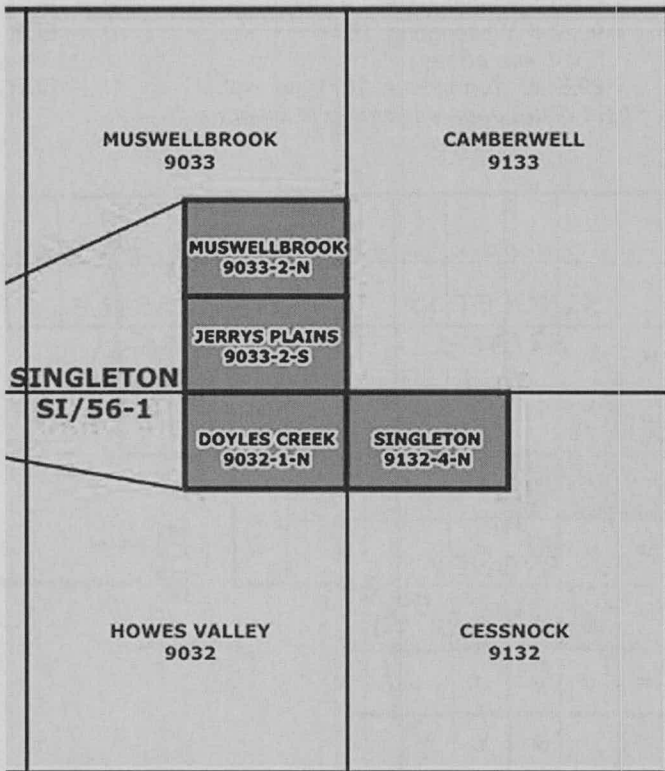
400 Australia / Australien

2310 General Geology:

Coalfield Maps
(for text see p.21)

- 1:25 000
- 9032-I-N Doyles Creek, 1988, no expl. 15,-- EUR
 - 9033-II-S Jerrys Plains, 1987, no expl. 15,-- EUR
 - 9033-II-N Muswellbrook, 1983, no expl. 15,-- EUR
 - 9132-IV-N Singleton, 1984, no expl. 15,-- EUR

Sheet distribution according to diagram



Location map

© NSWDPPI

Northern Territory

Geology of the Northern Territory 1:2 500 000

AGSO, G.W. D'Addario & al., Canberra 1976 (reprint 1992)
col., very detailed, incl. min. deposits, comprehensive legend, correlation graph, tectonic sketch map, 2 cross sections, 85x98 cm 35,-- EUR

Regional Geological Maps (NT)

AGSO (GA), Canberra 1965-
single maps, col., styles and sizes vary

Available maps (by scales):

- Wiso Basin 1:1 000 000, 1980 13,-- EUR
- Mount Isa Inlier and Environs, NT/QLD 1:500 000, 1987 10,-- EUR
- Ngalia Basin 1:500 000, 1981 13,-- EUR
- Cullen Mineral Field - Geology and Metallogeny 1:250 000, 1987 25,-- EUR
- Northeastern Amadeus Basin 1:100 000, 1991, 3 sheets 100,-- EUR
- Devils Marbles Region 1:100 000, 1986 25,-- EUR
- Edith River Region 1:100 000, 1989 25,-- EUR
- Kurundi Region 1:100 000, 1986 25,-- EUR
- Naborlek Region 1:100 000, 1982 25,-- EUR
- Rum Jungle Uranium Field 1:100 000, 1984 25,-- EUR
- Stow Region 1:100 000, 1988 25,-- EUR
- Yeuralba Region 1:100 000, 1981 25,-- EUR

Regional Geological Maps (NT)

NTGS, Darwin 1985- (Report series)

single maps, col., sizes vary each 30,-- EUR

Available maps:

- Keep River National Park 1:50 000, 1985 (R 1)
- Arltunga Historical Reserve 1:25 000, 1986 (R 2)
- Katherine Gorge National Park 1:100 000, 1986 (R 3)
- Kings Canyon National Park 1:100 000, 1988 (R 4)
- Alice Springs Telegraph Station Historical Reserve 1:25 000, 1989 (R 5)
- Simpsons Gap National Park 1:50 000, 1989 (R 6)
- Cullen Batholith and Related Mineral Deposits, Pine Creek Geosyncline 1:250 000, 1994 (R 8)

Queensland

Queensland Geology 1:2 500 000

DMEQ, W.G. Whitaker & K.G. Grimes (comps.), Brisbane 1975 (State Series, Map 2)

col., very detailed, structural inset 1:10 000 000, correlation graph, comprehensive legend, 87x112 cm 12,-- EUR
For expl. see next entry.

Queensland Geology

"A companion volume to the 1:2 500 000 scale geological map (1975)"

R.W. Day & al., Brisbane 1983 (GSQ Publication 383)
vi, 194 pp., 11 figs., 14 tables, 13 maps, col., sep. correlation charts, b&w, pb. 30,-- EUR

This section 400 contains Australia both as a country (incl. the regional publications of its eight states) and as a continent (also called "Australasia", incl. New Zealand, Papua New Guinea, and adjacent islands). Also refer to section 100 Earth, please.



Regional Geological Maps (QLD)

AGSO, Canberra 1959-

single maps, col., styles and sizes vary

Available maps (by scales):

- Bowen Basin, Tectonic Units and Structural Subdivisions 1:1 000 000, 1972 (Plate 3) 11,-- EUR
- ditto, in Bulletin 130, 1973 40,-- EUR
- Carpentaria and Karumba Basins 1:1 000 000, 1980 11,-- EUR
- North Queensland Geology 1:1 000 000, CD-ROM, 2001 115,-- EUR
- Surat Basin, Northern Part 1:1 000 000, 1976 (Plate A) 11,-- EUR
- Clarence-Moreton Basin 1:500 000, 1994 25,-- EUR
- Georgetown-Clarke River Area 1:500 000, 1963 11,-- EUR
- Mount Isa Inlier and Environs, NT/QLD 1:500 000 - see NT!
- Georgetown Region 1:250 000, 1985 8,-- EUR
- Burdekin Falls Dam - "Conway" Area 1:100 000, 1995 20,-- EUR
- Duchess Region 1:100 000, 1982 8,-- EUR
- Mammoth Mines Region 1:100 000, 1985 8,-- EUR
- Mount Isa - Cloncurry Transect 1:250 000, 1992 20,-- EUR

Regional Geological Maps (QLD)

DMEQ, Brisbane 1971-

single maps, col., styles and sizes vary

Available maps:

- Bowen Basin Solid Geology 1:500 000 (2 sheets), 1988 20,-- EUR
- Caboolture 1:100 000 Geology compilation plot and notes s.a. 20,-- EUR
- Georgetown prelim 1:100 000, reprint 1984 10,-- EUR
- Hodgkinson Province 1:500 000, 1997 15,-- EUR
- Ipswich 1:500 000, Geology compilation plot and notes s.a. 20,-- EUR
- Moreton Region 1:500 000, 1980 11,-- EUR
- Mornington-Cape Van Dieman 1:250 000 (SE 54-01 & SE 54-02), 1979 11,-- EUR
- North Queensland 1:1 000 000, 1998 11,-- EUR
- Northern Bowen basin 1:250 000, 2003 11,-- EUR
- Selwyn Region (part 6954 & 7054) 1:100 000, 1983 11,-- EUR
- Townsville and hinterland 1:500 000, 2000 11,-- EUR

Atlas of North Queensland Geology 1:3 000 000

AGSO (GA) & DEMQ, J.H.C. Bain & J.J. Draper (comps.), Canberra & Brisbane 1997

95 pp., 45 map plates, col., very detailed, notes, 30x42 cm, spiral-pb. 90,-- EUR

North Queensland Geology

AGSO (GA) & DEMQ, J.H.C. Bain & J.J. Draper (comps.), Canberra & Brisbane 1997 (AGSO Bulletin, 240 / Queensland Geology, 9)

600 pp., num. maps, tables & photos, partly col., very detailed, bibl., index, 22x30,5 cm, bd., separat geol. map 1:1 000 000; slipcase 100,-- EUR

South Australia

Geological Map South Australia 1:2 000 000

PIRSA, W.M. Cowley & P.J. Freeman (comps.), Adelaide 1993

col., very detailed, geol. provinces inset, 66x80 cm 18,-- EUR

Geological Map of South Australia 1:1 000 000

"Preliminary edition subject to amendment"

PIRSA, W.M. Cowley & P.J. Freeman (comps.), Adelaide 1998

col., very detailed, comprehensive legend, 2 parts, total 130x161 cm 38,-- EUR

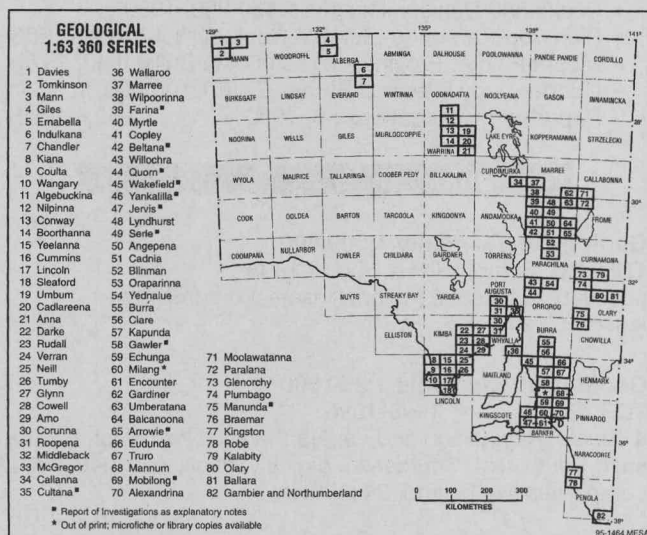
South Australia - Geological Atlas Series 1:63 360

PIRSA, Adelaide 1951-1970

82 sheets, col., detailed, partly insets and cross sections each 18,-- EUR

For sheet diagram and sheet listing see below:

SOUTH AUSTRALIA GEOLOGICAL ATLAS 1:63 360



© PIRSA

The geology of South Australia

PIRSA, J.F. Drexel, W.V. Preiss & al. (eds.), Adelaide 1993-1995 (Bulletin 54)

2 volumes, vi, 242 + viii, 347 pp., num. figs., incl. col. maps and graphs, encl. to each vol. the 1:2 000 000 geol. map each 190,-- EUR

- Volume 1: The Precambrian, 1993, pb./spiral-bd.
- Volume 2: The Phanerozoic, 1995, bd.



400 Australia / Australien

Geological Maps - Special Series (SA)

PIRSA, Adelaide 1955-

21 single maps so far, col., styles and sizes vary
unless undicated, 19,-- EUR*Available small and medium-scale maps:*

- Gawler Craton 1:1 000 000, 1984
- Surficial Deposits of the Murray Basin and Gambier Embayment 1:1 000 000, 1972, in Report of Investigations 39, 1973
- Adelaide Geosyncline and Stuart Shelf (Precambrian and Palaeozoic Geology) 1:600 000, 1983
- ditto, in Bulletin 53, 1987 160,-- EUR
- Geological Setting of the Gawler Range Volcanics 1:500 000, 1987
- Otway Basin 1:500 000, 1971
- ditto, in Special Bulletin, 1971 35,-- EUR
- Geology of the South East 1:500 000, 1980
- Yorke Peninsula - Generalised Geological Map of Pre-Quaternary Rocks 1:500 000, 1975
- Portion of Eyre Peninsula (Lincoln) 1:253 440, in Bulletin 37, 1961
- Middleback Ranges 1:253 440, in Bulletin 33, 1955

- Peake and Denison Ranges 1:150 000, 1980
- Pinnaroo-Karoonda (Surface Geology) 1:126 720, 1965
- Mount Painter Province 1:125 000, in Bulletin 43, 1971
- Coober Pedy Precious Stones Field 1:100 000, in Report of Investigations 56, 1990 50,-- EUR

Tasmania**Geology of Tasmania 1:500 000**

TDR, J.G. Symons (dir.), Hobart 1998

col., very detailed, 2 regional insets, comprehensive legend, 72x98 cm 15,-- EUR

Geology of Tasmania 1:250 000

TDR, Rosny Park 1995-1996

4 sheets (King Island and Far Northwest, Northwest, North-east, Southwest, Southeast), digital version, col., detailed, comprehensive legend, 84x100 cm

each 15,-- EUR

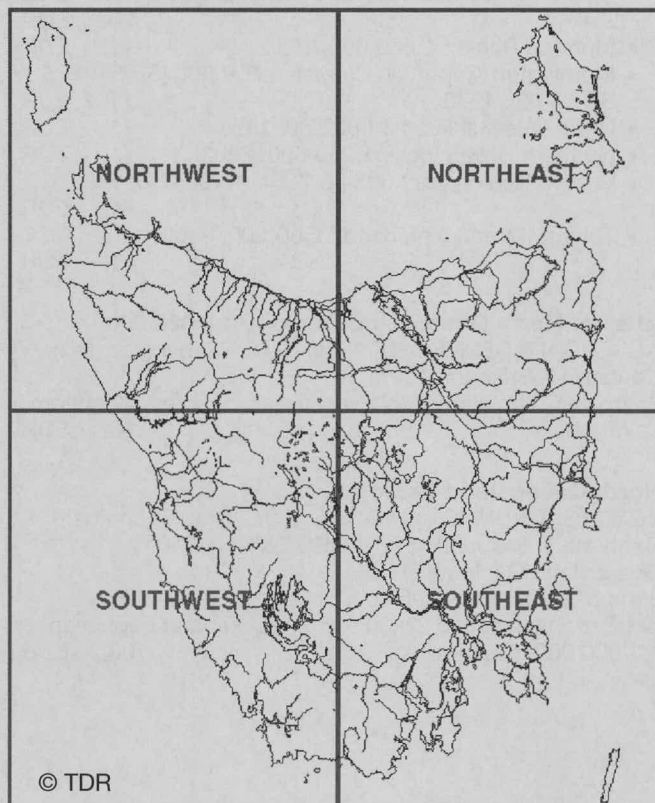
*Sheet distribution according to diagram right column.***Tasmania - Geological Atlas Series 1:63 360 / 1:50 000**

TDR, Hobart 1956- (1:50 000: 1973-)

98 sheets, following old top. sheet plan, col., very detailed, cross sections, ca. 100x75 cm, fd. each 22,-- EUR
- expl. (often delayed) each 16,-- EUR / 22,-- EUR*Sheet distribution and availability according to diagram p.25.**Published sheets:*

- 20 Woolnorth (7816S) 1:50 000, 1992
- 21 Smithton (7916S) 1:50 000, 1982
- 22 Table Cape (8016S) 1:63 360, 1966
- 23 Noland Bay (8316S) 1:63 360, 1967
- 24 Boobyalla (8416S) 1:50 000, 1980
- 25 Eddystone (8416S) 1:50 000, 1984
- 27 Trowutta (7915N) 1:50 000, 1996
- 28 Burnie(8015N) 1:63 360 o.p.
- 29 Devonport (8115N) 1:63 360, 1963, reprinted 1985
- 30 Beaconsfield (8215N) 1:63 360, 1971
- 31 Pipers River (8315N) 1:63 360, o.p.
- 32 Ringarooma (8415N) 1:50 000, 1977
- 33 Blue Tier (8515N) 1:50 000, 1983
- 36 St Valentines (8015S) 1:50 000, 1987

- 37 Sheffield (8115S) 1:50 000, 1959, reprinted 1986
- 38 Frankford (8215S) 1:63 360, 1973
- 39 Launceston (8315S) 1:63 360, 1964, reprinted 1994
- 40 Alberton (8415S) 1:50 000, 1993
- 41 St Helens (8515S) 1:50 000, 1986
- 42 Pieman Heads (7814N) 1:63 360, 1969
- 43 Corinna (7914N) 1:50 000, 1991
- 44 Mackintosh (8014N) 1:63 360, 1966
- 45 Middlesex (8114N) 1:63 360, 1958, reprinted 1984
- 46 Quamby (8214N) 1:63 360, 1970
- 47 Longford (8514N) 1:63 360, 1959
- 48 Ben Lomond (8414N) 1:50 000, 1988
- 49 St Marys (8514N) 1:63 360, 1984
- 50 Zeehan (7914S) 1:50 000, 1994
- 50 Zeehan (7914S) 1:63 360, 1962
- 52 Du Cane (8114S) 1:63 360, 1961
- 53 Great Lake (8214S) 1:63 360, 1958
- 54 Lake River (8314S) 1:50 000, 1975
- 55 Snow Hill (8414S) 1:50 000, 1991
- 57 Strahan (7913N) 1:50 000, 1977
- 58 Lyell (8013N) 1:50 000, 1987
- 59 St Clair (8113N) 1:63 360, 1963
- 61 Interlaken (8313N) 1:50 000, 1986
- 64 Macquarie Harbour (7913S) 1:50 000, 1989
- 68 Oatlands (8313S) 1:50 000, 1977
- 73 Huntley (8112N) 1:50 000, 1983
- 75 Brighton (8312N) 1:50 000, 1975
- 76 Buckland (8412N) 1:63 360, 1958
- 77 Maria (8512N) 1:50 000, 1981
- 78 Montgomery (7912S) 1:50 000, 1988
- 80 Pedder (8112S) 1:50 000, 1985
- 82 Hobart (8312S) 1:50 000, 1972, reprinted 1988
- 83 Sorell (8412S) 1:50 000, 1982
- 88 Kingborough (8311N) 1:50 000, 1981
- 91 Davey (8011S) 1:50 000, 1979
- 94 Dover (8013S) 1:50 000, 1993

GEOLOGY OF TASMANIA 1:250 000

2310 General Geology:

TASMANIA - GEOLOGICAL ATLAS SERIES 1:63 360 / 1:50 000 (for text see p. 24)

				1	2			7	8
				5	6			11	12
				9	10			14	15
13								18	19
16	17							23	24
20	21	22						28	29
26	27	28	29	30	31	32	33	38	39
34	35	36	37	38	39	40	41	46	47
42	43	44	45	46	47	48	49	54	55
	50	51	52	53	54	55	56	61	62
	57	58	59	60	61	62	63	68	69
	64	65	66	67	68	69	70	75	76
	71	72	73	74	75	76	77	82	83
	78	79	80	81	82	83	84	89	90
		85	86	87	88	89	90		
		91	92	93	94				
			96	97	98				

INDEX TO 1:63 360 AND 1:50 000 GEOLOGICAL MAPS

1:63 360 1:50 000

© TDR

Tasmania - Digital Geological Atlas Series 1:25 000

TDR, Rosny Park 1994-
ca. 440 sheets, digital version, col., detailed, 86x70 cm
paper version each 15,-- EUR
partly digital versions each 75,-- EUR
To date, 108 sheets have been published. A provisional sheet diagram is available on request.

Regional Geological Maps (TAS)

TDR, Hobart/Rosny Park 1967-
single maps, col., styles and sizes vary
Available medium-scale maps:

- Lilydale 1:100 000, 1994 20,-- EUR
- Longford Basin 1:100 000, 1979 20,-- EUR
- Winnaleah 1:100 000, 1991 20,-- EUR
- North East Tasmania Groundwater Resource Project, Map 1: Geology of the Scottsdale Sedimentary Basin 1:60 000, 1990 20,-- EUR
- Mount Read Volcanics Project 1:25 000, 1986-1993, 13 sheets each 20,-- EUR

Victoria

Victoria, Australia - Geological Map 1:2 500 000

NREV (DPI), Melbourne 1982
col., detailed, cross-section, 38x27 cm 8,-- EUR

Geology 1:2 000 000

NREV, Melbourne 1982 (Atlas of Victoria)
col., 1 cross section, 49x37 cm 10,-- EUR

Victoria - Geological Map 1:1 000 000

NREV (DPI), J. Douglas (dir.), Melbourne 1976
col., very detailed, sedimentary basins inset, 91x67 cm 11,-- EUR

Victoria - Geological Map 1:1 000 000

NREV (DPI), A.H.M. Vandenberg (comp.), Melbourne 1999
col., very detailed, comprehensive legend, 91x67 cm 11,-- EUR

Victoria - Geological Map 1:500 000

NREV (DPI), A.H.M. Vandenberg (comp.), Melbourne 1999
col., very detailed, comprehensive legend, source of information, c. 190x140 cm 23,-- EUR

Victoria - Geological Map 1:250 000

See Entire Area.

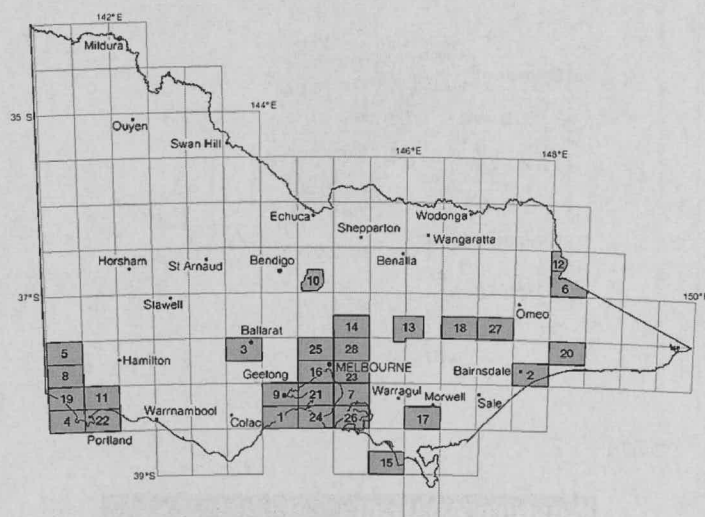
Victoria - Geological Map 1:100 000

See Entire Area.

Victoria - Geological Series 1:63 360

NREV (DPI), Melbourne 1960-1975, partly reprinted series following old top. sheet plan, col., detailed, partly insets etc., ca. 85x65 cm 11,-- EUR
More info on request.
28 sheets still available, see diagram below:

VICTORIA - GEOLOGICAL SERIES 1:63 360



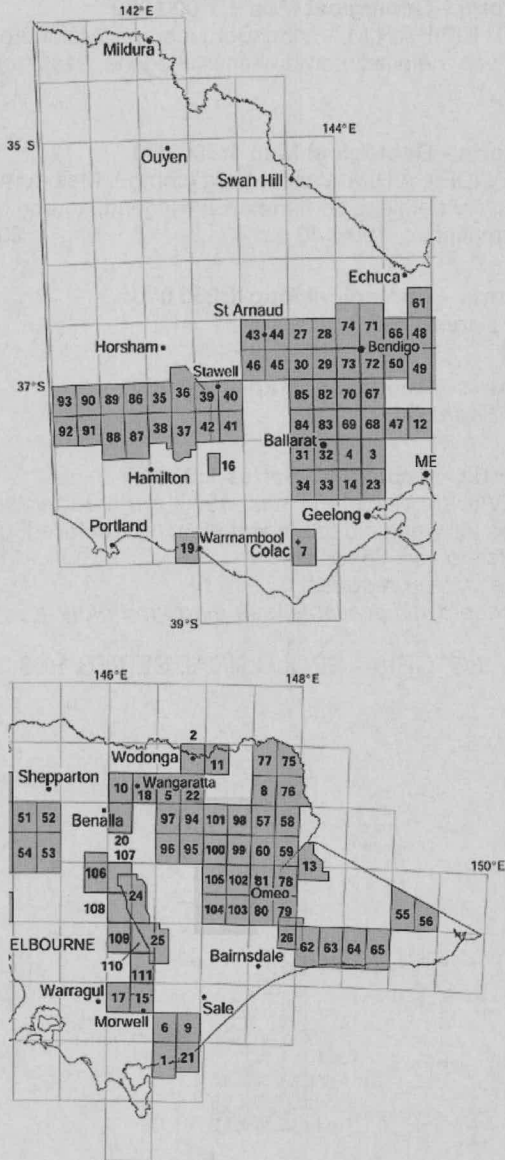
© DPI



400 Australia / Australien

Australia - Geological Map Series 1:50 000 (VIC)
NREV (DPI), Melbourne 1978-
series following top. sheet plan, col., very detailed, cross
sections, often insets, comprehensive legend, ca.
100x80 cm 11,-- EUR
More info on request.
111 sheets published, see digram below:

GEOLOGICAL MAP SERIES 1:50 000 (VIC)



© DPI

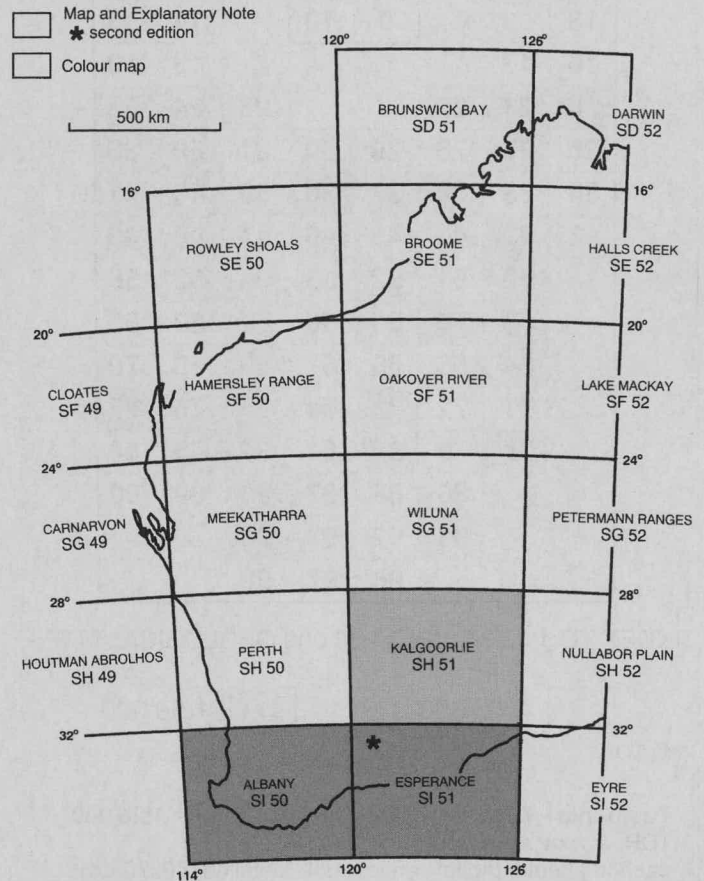
Western Australia

Geological Map of Western Australia 1:2 500 000
"Centennial Edition"
GSWA, J.S. Myers & R.M. Hocking (comps.), 2nd ed., Perth
1988
col., very detailed, geol. provinces inset, comprehensive
legend, 90x114 cm; expl. ("notes"), 13 pp. 16,-- EUR

Geological Map of Western Australia 1:2 500 000
GSWA, J.S. Myers & R.M. Hocking (comps.), 13th ed.,
Perth 1998
col., very detailed, geol. provinces inset, comprehensive
legend, 95x115 cm 16,-- EUR

Geological Series 1:1 000 000 (WA)
GSWA, Perth 1976- / 2nd ed., 1995-
20 sheets, following IMW sheet plan, col., detailed, ca.
90x62 cm each 15,-- EUR
- ditto, in expl. each 22,-- EUR
Published sheets are marked on diagram below.

GEOLOGICAL SERIES 1:1 000 000



© GSWA

Atlas of 1:250 000 Geological Series - Map Images (WA)
"April 2007 update"
GSWA, East Perth, 2007
DVD, incl. all geological maps 1:250 000, 1:500 000
interpreted bedrock geology, magnetic anomaly image, WA
NATMAP RASTER mosaic 1:250 000 topographic,
1:100 000 townsites, 1:500 000 roads, Landsat TM image;
selfloading Atlas Viewer software; box 30,-- EUR



Regional Geological Maps (WA)

AGSO (GA), Canberra 1956-
single maps, col., styles and sizes vary
Available maps (by scales):

- Canning Basin 1:1 000 000, 1983, 2 sheets, in Bulletin 215, 1983 40,-- EUR
- Officer Basin 1:1 000 000, 1980, in Bulletin 206, 1981 40,-- EUR
- Carnarvon Basin 1:500 000, 1963, 2 sheets in Bulletin 77, part 1, 1965 40,-- EUR
- Kimberley Region - East Kimberleys 1:500 000, 1967, in Bulletin 106, 1969 40,-- EUR
- Kimberley Region - North 1:500 000, 1976 11,-- EUR
- Kimberley Region - West Kimberleys 1:500 000, 1976 11,-- EUR

Regional Geological Maps / Project Maps (WA)

GSWA, Perth 1970-
single maps, col., styles and sizes vary, partly as plot
Available small-scale maps:

- Bangemall Basin 1:1 000 000 / 1:250 000, 1985, 4 plates 22,-- EUR
- Carnarvon Basin 1:1 000 000, 1986, 3 plates 34,-- EUR
- Gascoyne Province 1:1 000 000 / 1:250 000, 1985, 2 plates 30,-- EUR
- Pilbara Block - Lithological Map 1:1 000 000, 1980 10,-- EUR
- Yilgarn Block, South-East Part - Regional Interpretation Map of the Archean Geology 1:1 000 000, 1976 10,-- EUR
- Ashburton Basin and Southwestern Hamersley Basin 1:500 000, 1991, 2 plates 20,-- EUR
- Eastern Goldfields Granitoids 1:500 000, 1996 15,-- EUR
- Fortescue Group-West Pilbara Craton 1:500 000, 1998, 3 sheets 30,-- EUR
- King Leopold Orogen 1:500 000, 1995 30,-- EUR
- Murchison Province 1:500 000, 1988, 3 plates 40,-- EUR
- Savory Basin 1:500 000 / 1:1 000 000, 1992, 2 plates 30,-- EUR
- Bonaparte-Ord Basins 1:250 000 / 1:100 000, 1978, 2 plates 30,-- EUR
-- ditto, in Bulletin 134, 1988 80,-- EUR
- Kalgoorlie Terrane 1:250 000, 1990, 2 sheets 30,-- EUR
- Kurnalpi-Edjudina Terranes 1:250 000, 1996 15,-- EUR
- Mount Narryer Region 1:250 000, 1987 15,-- EUR
- Sylvania Inlier and Southeast Hamersley Basin 1:250 000 / 1:500 000, 1991, 3 plates 30,-- EUR
- Warriedar Fold Belt 1:100 000, 1991 15,-- EUR
- Bullfinch-Parker Range Gold Mining Area 1:100 000 / 1:250 000, 1989, 3 sheets, 40,-- EUR
- Jillawarra Area 1:50 000 / 1:100 000, 1993, 2 sheets 27,-- EUR
- Bangemall Basin - Mineralization and Geology 1:500 000, 1998 15,-- EUR
- ditto, in Report 64, 1998 60,-- EUR
- ditto, Report 64 incl. GIS dataset, 1998 123,-- EUR
- ditto, Report 64 update 2002 (CD only) 77,-- EUR
- Bryah and Padbury Basins - Interpreted Geology of the Paleoproterozoic 1:250 000, 1998 15,-- EUR
- ditto, in Report 59, incl. disk, 2000 60,-- EUR
- North Eastern Goldfields - Mineralization and Geology 1:500 000, 1998 15,-- EUR
- ditto, in Report 63, 1998 60,-- EUR
- ditto, Report 64 incl. GIS dataset 123,-- EUR

- ditto, Report 63 update 2002 (CD only) 77,-- EUR
- Halls Creek Orogen, East Kimberley Region - Geological Map / Simplified Geology 1:500 000, 2000, with legend (Plate 3, 4 and 5) 30,-- EUR
- ditto, in Bulletin 143, *i.p.*
- Southwest Western Australia - Mineralization and Geology 1:500 000, 1998 15,-- EUR
- ditto, in Report 65, 1998 60,-- EUR
- ditto, Report 65 incl. GIS dataset 123,-- EUR
- ditto, Report 65 update 2001 (CD only) 77,-- EUR
- Lennard Shelf 1998 - (Bulletin 145)
- Plate 1 Napier Range area 1:100 000
- Plate 2 Oscar Range area 1:100 000
- Plate 3 Fossil Downs area 1:100 000
- Plate 4 Pillara Range - Emanuel Range and Sparks Range area 1:100 000
- Plate 5 Bugle Cap area 1:50 000
- Plate 6 Windjana Gorge 1:25 000
- Plate 7 Devonian Reef Complexes of the Canning Basin 1:250 000, 2000
- Plate 8 *i.p.* each 15,-- EUR
- Mineralization and Geology of Pilbara Craton 1:500 000, 2002 15,-- EUR
- Mineralization and Geology of the Paterson Area 1:500 000, Report 97, 2005 15,-- EUR

Geological Information Series 1:100 000 (WA)

GSWA, East Perth 2006-
DVD, incl. 1:100 000 geology, 1:250 000 geology mosaic image, 1:500 000 interpreted bedrock geology, 1:2 500 000 tectonic units, petrography sample sites and information, geophysics, mineralization and exploration, topography, remotely sensed information, and others; GeoVIEWER; box each 73,-- EUR

Available DVDs:

- Central Yilgarn, 2006
- East Yilgarn, 2007
- Pilbara, 2006
- West Capricorn, 2006
- West Musgrave, 2006

Atlas of North Pilbara 1:1 500 000 (WA)

"Geology and Geophysics"
AGSO (GA), R.S. Blewett & al., Canberra 2000 (Record 2000/04)
vi, 36 plates, chiefly col., very detailed, intro., 30x42,5 cm, spiral-bd. 90,-- EUR

Geologie and Landforms of the Perth Region (WA)

GSWA, B. Gozzard, East Perth 2007
126 pp., chiefly col., very detailed, num. maps and profiles, photos, graphs, glossary, bibl., index, generalized geological time scales on endpapers, 17x24,5 cm, pb. 26,-- EUR

This section 400 contains Australia both as a country (incl. the regional publications of its eight states) and as a continent (also called "Australasia", incl. New Zealand, Papua New Guinea, and adjacent islands). Also refer to section 100 Earth, please.



400 Australia / Australien

2320 Stratigraphy / Quaternary

Palaeogeographic Atlas of Australia

AGSO, Canberra 1988-

10 vols., c. 10 pp. intro., 10-30 maps, partly col.,
60x42 cm, spiral-bd.

each 50,-- EUR

Published volumes:

- 1 Cambrian, 1988
- 2 Ordovician, 1991
- 3 Silurian, 1990
- 8 Jurassic, 1992
- 6 Permian, 1995
- 10 Cainozoic, 1995

- CD-ROM version, 10 CD set 115,-- EUR

Of the basic paper version only 6 vols. had been published. The CD version is now complete for ten formations. (1 Cambrian, 2 Ordovician, 3 Silurian, 4 Devonian, 5 Carboniferous, 6 Permian, 7 Triassic, 8 Jurassic, 9 Cretaceous, 10 Cainozoic)

Cainozoic Geology of the Northern Territory, Australia
1:2 500 000

AGSO, G.W. D'Addario & al., Canberra 1976

col., detailed, 50x95 cm

10,-- EUR

2330 Lithology / Petrography

Metamorphic Map of Australia 1:5 000 000

AGSO, T.G. Vallance & al. (comps.), Canberra 1983

col., very detailed, 2 inset maps (Structural elements; Time of metamorphism), comprehensive legend, 92x84 cm

10,-- EUR

Regolith Terrain Map of Australia 1:5 000 000

AGSO, G.W. D'Addario (comp.), Canberra 1986

3 col., 115x90 cm, expl. Record 86/27, 1986 35,-- EUR

2340 Tectonics

Tectonic Map of New South Wales 1:1 000 000

NSWDMR, E. Scheibner (comp.), Sydney 1974

4 sheets: 1 & 2: map sheets, col., very detailed, 2 inset maps; 3: Schematic palinspastic diagram, col.; 4: legend sheet; sizes vary

total 60,-- EUR

Tectonic Map 1:250 000 (NSW)

NSWDMR, Sydney 1972-

series following top. sheet plan, col., very detailed, ca. 85x65 cm

15,-- EUR

Two sheets published, according to diagram right column above.

- Bathurst, 1972
- Dubbo, 1974

Tectonic Map of South Australia 1:2 000 000

PIRSA, R.B. Flint & A.J. Parker (comps.), Adelaide 1982

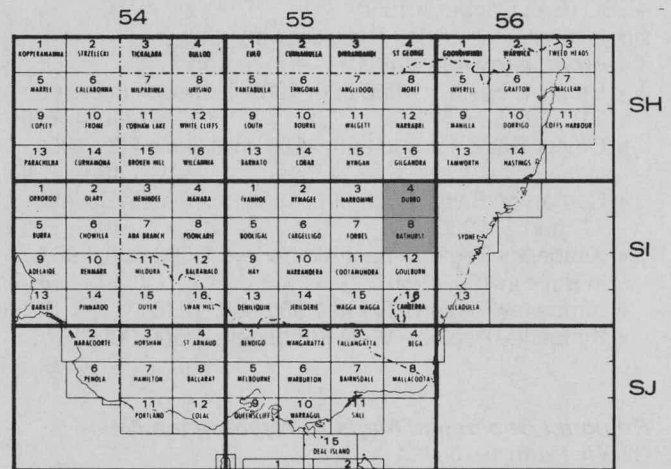
col., detailed, 65x78 cm 20,-- EUR

Stratotectonic Elements Map 1:500 000 (TAS)

TDR, D.B. Seymour & C.R. Calver (comps.), Hobart 1995 (NGMA TASGO Project)

col., detailed, time-space diagram, 88x103 cm; expl., 1979, 29 pp., pb. 15,-- EUR

TECTONIC MAP 1:250 000 (NSW)



NUMBERING EXAMPLE:

SI-55-4 Dubbo

Generalized Tectonic Map of Western Australia
1:2 500 000

"showing Location of Copper Mines, Prospects and Occurrences"

GSWA, R.J. Marston (comp.), Perth 1979

col., detailed, 43x60 cm

10,-- EUR

Tectonic Units of Western Australia 1:2 500 000

GSWA & al., I.M. Tyler & R.M. Hocking (comps.), East Perth 2001

col., detailed, incl. marine data, overprint of 1:100 000 sheetfall, 92x132 cm

17,-- EUR

2350 Volcanism

The Warrumbungle Volcano

"A geological guide to the Warrumbungle National Park" GA / AGSO, M.B. Duggan & J. Knutson (comps.), Canberra 1993

51 pp. col., 32 figs. (incl. maps, profiles, graphs, photos), detailed, bibl., glossary, 15x25 cm, stapeld 12,-- EUR

2360 Hydrogeology

Hydrogeology of Australia 1:5 000 000

AGSO, J.E. Lau & G. Jacobson, Canberra 1987 (Bulletin 227)

col., lithology, 5 permeability tints, detailed groundwater symbols, 5 thematic inset maps, 1 cross section, 114x86 cm; expl., vi, 21 pp., 19 figs., pb. 35,-- EUR

This section 400 contains Australia both as a country (incl. the regional publications of its eight states) and as a continent (also called "Australasia", incl. New Zealand, Papua New Guinea, and adjacent islands). Also refer to section 100 Earth, please.



Hydrogeological Maps / Hydrogeology of ...

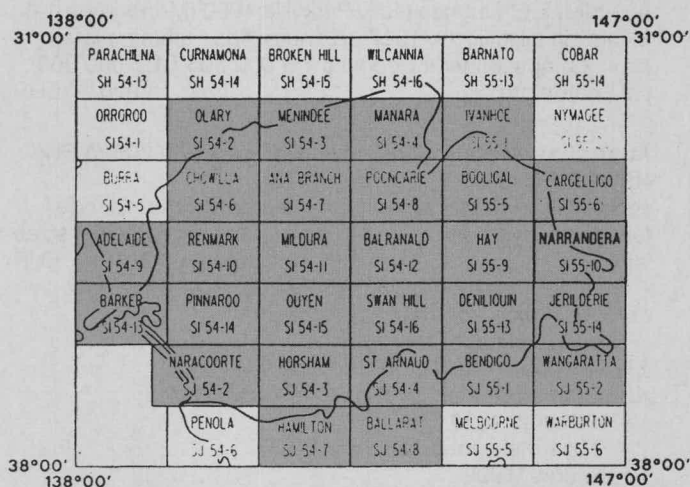
GA & al., Canberra & al. 1980- regional maps, col., detailed, scales, styles and sizes vary; partly expl.

Available maps:

- Australian Capital Territory and environs 1:100 000, GA, 1987 (Report 263) 35,-- EUR
- Darling River Drainage Basin, QLD/NSW 1:1 000 000, 1996, 2 sheets (N, S) 17,-- EUR
- Murray Basin 1:250 000, GA & al., 1991-1995, 26 sheets each 17,-- EUR

Sheet distribution according to diagram below.

MURRAY BASIN 1:250 000



- Hydrogeology and groundwater resources of the Lake Amadeus and Ayers Rock region, NT 1:500 000 / 1:100 000, GA, 1989 (Bulletin 230), 6 map faces 35,-- EUR
- Great Artesian Basin 1:2 500 000, AGSO, 1997 (QLD/SA) 35,-- EUR
- Southeastern Georgina Basin 1:500 000, GSQ, 1978 (Publication 366) 18,-- EUR
- Clermont, Rubyvale, Capella, and Cooroorah Sheet Areas 1:100 000, GSQ, 1985 (Record 1985/12) 20,-- EUR
- North East Tasmania Groundwater Resource Project, Map 2: Hydrogeology of the Scottsdale Sedimentary Basin 1:60 000, TDR, 1992 22,-- EUR
- Longford 1:100 000, TDR, 1979 22,-- EUR
- Western Port Basin 1:100 000, NREV, 1980 (VIC) 10,-- EUR

Hydrogeological Map of Western Australia 1:2 500 000

GSWA, D.P. Commander & al., Perth 1989 col., aquifer tints, detailed, num. hydrogeol. and econ. symbols, 5 thematic inset maps, 87x105 cm 14,-- EUR

As a rule, GeoKatalog 2 does not contain touristical publications as road maps, city maps, guides, etc. These are contained in full in GeoKatalog 1.

Hydrogeological Series 1:250 000 (WA)

GSWA, Perth 1988-

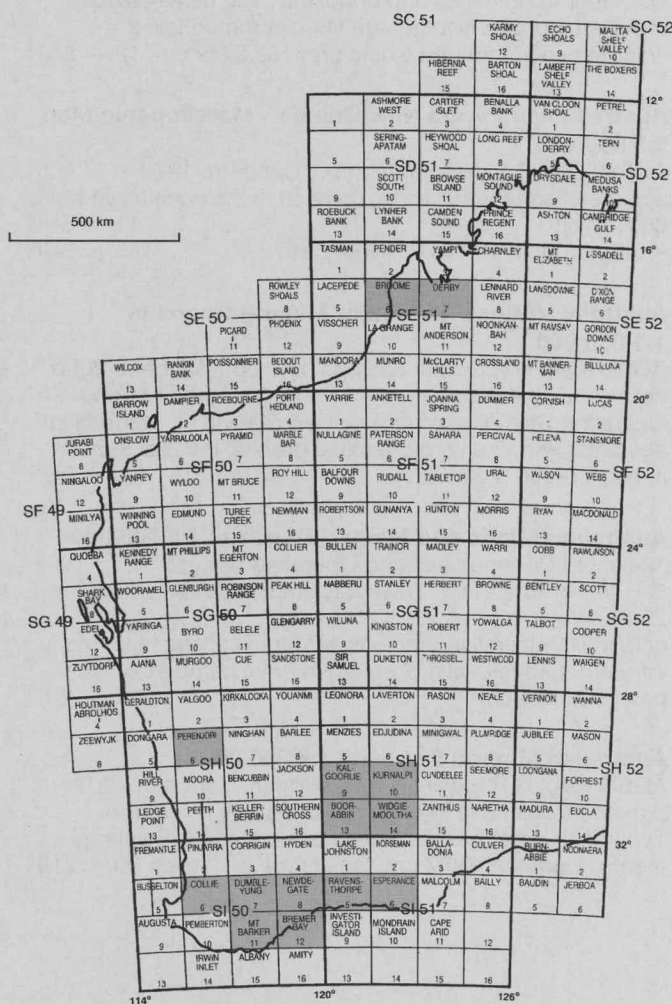
series following top. sheet plan, col., aquifer geometry, watertable contours, lithology, detailed plants etc., inset maps, profiles, each 85x65 cm 11,-- EUR
- expl., often delayed, encl. the map 20,-- EUR

For sheet distribution see diagram below.

Published sheets:

- SE 51-6 Broome, 1991
- SE 51-7 Derby, 1992, expl. o.p.
- SH 51-9 Kalgoorlie, 1994
- SH 51-10 Kurnalpi, 1995
- SH 51-13 Boorabbin, 1994
- SH 51-14 Widgiemooltha, 1994
- SI 50-10, 14 Pemberton - Irving Inlet, 2000
- SI 50-11, 15 Mount Barker - Albany, 1995
- SI 50-12 Bremer Bay, 1996
- SI 51-5 Ravensthorpe, 1996
- SI 50-6 Collie, 2000
- SI 50-7 Dumbleyung, 2000
- SI 50-8 Newgate, 1999
- SH 50-6 Perenjori, 1988, expl. o.p.

HYDROGEOLOGICAL SERIES 1:250 000



© GSWA



400 Australia / Australien

2370 Marine Geology

Continental Shelf Sediments 1:1 000 000

AGSO, Canberra 1973-1983 (Bulletin series)
incomplete series, col., deposits detailed, sizes vary; partly
expl. o.p., pb.

Published sheets:

- Rowley Shoals, 1973 14,-- EUR
- Timor Sea, 1974, in Bulletin 83A, 1974 35,-- EUR
- Capricorn Channel, 1974, in Bulletin 163, 1977 14,-- EUR
- Southern Queensland and Northern New South Wales Shelf, 1979 14,-- EUR

Atlas of the offshore Tasmanian region:

"Swath-mapping and geophysical maps from AGSO's 1994
Tasmante survey"

See 2810 *General Oceanography!*

2380 Mineralogy & Metallogeny

Australian Mineral Mines 1:10 000 000

GA, M. Huleatt & A.L. Jacques (Comps.), 5th ed., Canberra
2007
col., operating mines and deposits, main mineralised
regions by predominated age tints, commodities, 2
enlargements, Lambert Conic proj., 59,5x42 cm 12,-- EUR

Australia and Papua New Guinea - Metallogenic Map 1:5 000 000

AGSO (GA), R.G. Warren (comp.), Canberra 1972
col., detailed tectonic base, detailed metallogenic symbols,
86x107 cm 11,-- EUR
- ditto, in Bulletin 145 (/ PNG 7), 1972 35,-- EUR

Australia's Mines and Major Mineral Deposits 1:5 000 000

AGSO (GA), G.R. Ewers (Comp.), 2nd ed., Canberra 2000
col., detailed infrastructure symbols, Commodities and
Operating Status, main mineralised regions by predominant
age tints, grid, 3 enlargements, 2 graphs, mineral deposit
index, 118x86,5 cm, flat 23,-- EUR

Australian Mines and Mineral Deposits 1:5 000 000

"Selected Commodities and Operating Status"
GA, M. Huleatt & R.R. Towner (Comps.), 4th ed., Canberra
2007
col., main mineralised regions by geological age tints, major
infrastructure (oil, gas), 7 enlargements, Lambert Conic
proj., 92,5x84 cm 25,-- EUR

Australian Mineral Deposits 1:5 000 000

AGSO (GA), G.R. Ewers & P.R. Milligan, Canberra 2001
2 thematic versions (by Age of Formation; by Deposit
Type), col., relief base, detailed min. symbols, 2 enlarge-
ments, 1 graph, 98x87 cm, laminated each 90,-- EUR

Australia - Fuels 1:5 000 000

AUSLIG (GA), Canberra 1987 (Australia 1:5 000 000 Map
Series, 18)
col., sedimentary basins, fossil fuels, gas, uranium, plants
etc., 98x82 cm 10,-- EUR

Australia - Minerals other than Fuels 1:5 000 000

AUSLIG (GA), Canberra 1987 (Australia 1:5 000 000 Map
Series, 17)
col., tectonic tints, very detailed symbols for over 50
minerals, 98x82 cm 12,-- EUR

Geology of the Mineral Deposits of Australia and Papua New Guinea

AusIMM, F.E. Hughes (ed.), Parkville 1990 (Monograph 14)
2 vols., in all xxiii, xv, 1917 pp., num. figs., tables, plates,
encl. 2 maps (Mineral Deposits 1:5 000 000 / 1:2 500 000),
col., half-cloth 200,-- EUR

Australia - Metallogenic Map Series 1:250 000 (NSW)

NSWDMR (NSWDPI), Sydney 1972-
series following top. sheet plan, col., geol. tints, very de-
tailed min. symbols, thematic inset maps and profiles, sizes
vary unless indicated, each 15,-- EUR
- *expl. (Metallogenic Studies / Mine Data Sheets), con-
taining, or not, the respective map*
- *Digital map data on request.*

Sydney sheet is a 1:500 000 special.

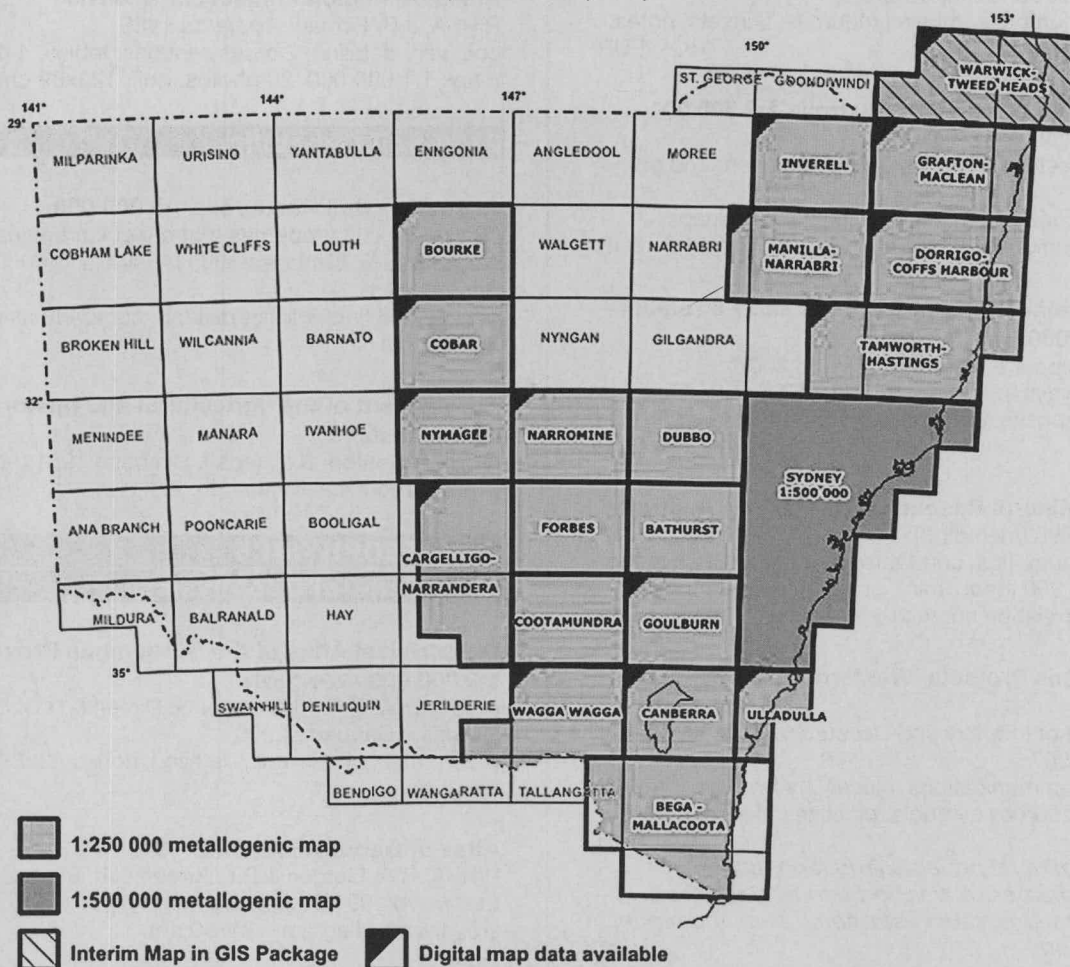
Available sheets according to diagram below.

- Bathurst, 1972
- Bega-Mallacoota, 2nd ed. 1985
- Bourke, 1993
- Canberra, 1974
- Cargelligo-Narrandera, 1979
- Cobar, 1994
- Cootamundra, 1976
- Dorrigo-Coffs Harbour, 1992
- Dubbo, 1974
- Forbes, 1976
- Goulburn, 1974
- Grafton-Maclean, 2001
- Inverell, 1998
- Manilla-Narrabri, 1992
- Narromine, 1981
- Nymagee, 1993
- Sydney, 1:500 000, 1980
- Tamworth-Hastings, 1997
- Ulladulla, 1993
- Wagga Wagga, 1977
- Warwick-Tweed Heads, 2001 (*Interim Map in GIS Package*) 45,-- EUR

2380 Mineralogy & Metallogeny:

AUSTRALIA - METALLOGENIC MAP SERIES 1:250 000

(for text see p. 30)



© NSW DPI

Northern Territory of Australia - Mineral Deposits 1:2 500 000

NTGS, Darwin 1990
col., tectonic tints, detailed min. symbols, list, 3 thematic
inset maps, 107x85 cm 15,-- EUR

Australia - Metallogenic Map Series 1:250 000 (NT)

NTGS, Darwin 1989-
series following top. sheet plan, col., lithologic tints, very
detailed min. symbols, thematic inset maps and graphs, c.
110x80 cm; expl., pb.

Two sheets published:

- SD 52-8 Pine Creek, 1993 120,-- EUR
- SE 53-8 Calvert Hills, 1989 30,-- EUR

For sheet distribution see top. diagram, p. 5

Geology and Mineral Resources of Tasmania

TDR, I.B. Jennings, A.J. Noldart & E. Williams, Hobart
1967, reprint 1989 (Bulletin 50)
90 pp., 7 tables, encl. "Mineral Resources Map
1:1 000 000", 2 thematic sheets, col., pb. 15,-- EUR

Mineral Deposits and Metallogenic Map of Tasmania 1:500 000

MRT, G.R. Green & al., Rosny Park 2005
col., b&w geology, min. symbols, listed on margin,
67x106 cm, fd. 15,-- EUR

Mineral Deposits and Metallogenic Map of Tasmania 1:500 000

TDR, G.R. Green & al., Rosny Park 2005
col., b&w geology, min. symbols, listed on margin,
67x106 cm, fd. 15,-- EUR

Minerals of Victoria 1:1 000 000

NREV (DPI), K. Weston & R.J. Nott, 2nd ed., Melbourne
1992
col., metals, industrial minerals, fuels, deposits &
occurrences, 90x65 cm 15,-- EUR



400 Australia / Australien

Victoria - Pre-Permian Mineralisation and Geology 1:1 000 000

NREV (DPI), S. Maher & A. Radojkovic, *Melbourne* 1999, reprint with minor corrections 2000
col., mineralisation table, mineral resources, 3 insets, notes, 90x65 cm 15,-- EUR

Mineral Deposits of Western Australia 1:2 500 000
"Centennial Edition"

GSWA, W.A. Preston, W. Keats & A.H. Hickman, 2nd ed., Perth 1988
col., geol. tints, detailed min. deposits, 2 insets maps (Kalgoorlie, tectonic), 89x115 cm 14,-- EUR

Western Australia - Mineral Deposits and Petroleum Fields 1:2 500 000

GSWA, R.W. Copper & al. (comps.) Perth 2007
col., roads, railways, places, hydro., geol.-tectonic base, detailed min. deposits, data directory, 72x117cm, fd. 13,-- EUR

Geology and Mineral Resources of Western Australia

GSWA, Perth 1990 (Memoir 3)
xxviii, 827 pp., num. figs. and tables, bd.; sep. slipcase for 3 maps 1:2 500 000 (geol., min., principal gold deposits), phanerozoic correlation chart, 22x31 cm 112,-- EUR

Major Resources Projects Western Australia - 2007 1:3 000 000

WA Department of Industry and Resources, R.W. Cooper & D. Flint, Perth 2007
col., shading, communications, places, hydro., hyps. tints 250 m, bdrs, resources symbols, pipelines, 3 inset maps, 71x100 cm 10,-- EUR
Incl. also non-mineral projects (irrigation, water, desalination schemes, major port handling facilities, major power stations, radio astronomy park and timber processing plants)

Iron Ore Deposits of the Pilbara Region 1:500 000

GSWA, R.W. Cooper & D.J. Flint (comps.), East Perth 2005
col., roads, railways, places, pipelines, ports, geology, mineralization styles, site type and stage of development, tenements and ministerial reserves by company group, 2 inset maps (main tectonic units, location), data directory, 169x61cm, plot, fd. 15,-- EUR
- ditto, GIS dataset on CD 75,-- EUR

Lead - Zinc - Silver 1:5 000 000

"Mines, deposits, prospects, and major occurrences of Western Australia"
GSWA, K.M. Ferguson (comp.), Perth 1998
col., geol. base, min. deposits classified, 58x60 cm 13,-- EUR
- ditto, in Mineral Resources Bulletin 15, 1999 65,-- EUR

2400 SOILS**2410 General Pedology****Regolith Terrain Map of Australia 1:5 000 000**

See 2330 *Lithology / Petrography!*

Soil Map of the World 1:5 000 000

Sheet X1 covers Australia, see 100 Earth.

Adelaide Region Palaeosols 1:250 000

PIRSA, J.B. Firman, *Adelaide* 1986
col., very detailed, 2 cross sections, tables, 4 thematic maps 1:1 000 000, 20 photos, dbl., 123x89 cm 15,-- EUR

2420 Soil Capability**Australia - Soil Resources 1:5 000 000**

"Based on soil properties that affect land management" AUSLIG (GA), Canberra 1990 (Australia 1:5 000 000 Map Series)
col., 12 soil tints, further divided, comprehensive legend, 102x82 cm 12,-- EUR

Assessment of the agricultural and pastoral potential of Queensland

QDPI, I. Weston & al. (eds.), Brisbane 1981 (Agriculture Branch Technical Report No. 27), o.p.

2500 GEOPHYSICS**2510 General Geophysics****Geophysical Atlas of the Curnamona Province 1:2 000 000 (NSW/SA)**

AGSO & al., P.R. Milligan, N.G. Direen & R.D. Shaw (comps.), Canberra 2000
ii, 23 plates, chiefly col., detailed, notes, 42x29,5 cm, spiral-bd. 80,-- EUR

Atlas of Geophysical Data - SA

PIRSA, R.A. Gerdes & P.L. Knoblauch, 6th ed., Parkside & Eastwood 1991 (Report Book 91/47)
s.p., tables, diagrams, 21x30 cm 15,-- EUR

2520 Gravimetry**Bouguer Gravity Map of Tasmania 1:500 000**

TDR, R.G. Richardson, *Rosny Park* 1987
2 col., intervals 2 mgal, 70x94 cm, fd. 23,-- EUR

Gravity Anomaly Map of Western Australia 1:2 000 000

"Bouguer onshore - Free-air offshore"
AGSO & GSWA, Canberra & East Perth 2001
col., smooth shaded tints (μms^{-2}), 2 insets 1:25 000 000 (station distribution; filtered anomalies), 89x111 cm, glossy paper 83,-- EUR

2530 Magnetism**The Geomagnetic Field in the Australian Region - Epoch 2000.0 (AGRF 00) - 1:10 000 000**

GA, Canberra 2001
col., phys., magnetic observatories & repeat stations, hyps. tints 200-1000m, bath. tints 200-2000m, lines of constant magnetic declination - contour interval 1 degree, lines of constant annual change of declination - contour interval 1 min. of arc per year, notes, some names, Mercator proj.; on reverse 5 maps of magnetic intensity, 1 map of magnetic inclination (DIP), 93,5x78 cm 17,-- EUR



Bicentennial Magnetic Variation Chart of the Australian Region 1:10 000 000

"Epoch 1988.5"
AGSO (GA) & al., C.E. Barton (comp.), Avalon Beach & Canberra 1988
4 col., phys., declination 1°, variation 1 minute of arc per year, 101x70 cm, glossy paper 22,-- EUR
Incl. Papua New Guinea, New Zealand, and the SW Pacific.

Isomagnetic Maps of the Australian Region for Epoch 1970.0 1:10 000 000

AGSO, D.M. Finlayson, Canberra 1973 (Report 159)
7 thematic maps, col., 88x68 cm; 1 synoptic map; expl., 15 pp., 1 plate, 3 tables, cloth 35,-- EUR

Magnetic Dykes of Australia 1:5 000 000

AGSO, D.H. Tucker, D.M. Boyd & V. Anfiloff, Canberra 1986
2 col., structural base, 116x90 cm 17,-- EUR

Magnetic Map of Australia 1:2 500 000

"Residuals of Total Intensity"
AGSO, Canberra 1976
5 col., intervals 50 nT, gaps, 1:250 000 sheet plan, notes, 4 sheets, total 196x165 cm 17,-- EUR

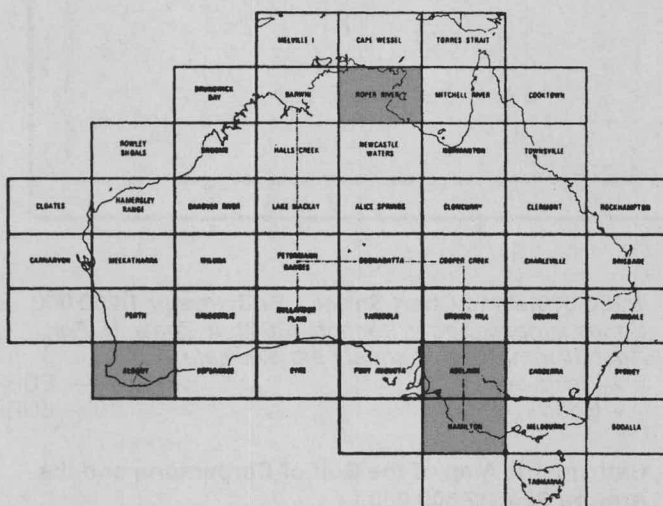
Australia - Magnetic Domains 1:1 000 000

AGSO(GA), Canberra 1986-
series following IMW sheet plan, 8 col., magnetic field tints, various thematic inset maps, chiefly 87x67 cm 17,-- EUR

- Adelaide, 1987
- Albany, 1986
- Hamilton, o.p.
- Roper River, o.p.

Availability according to diagram below:

AUSTRALIA - MAGNETIC DOMAINS 1:1 000 000



South Australia - Total Magnetic Intensity Map 1:2 000 000

PIRSA, Adelaide 1982
3 col., no intervals given, 66x78 cm 19,-- EUR

Magnetic Anomaly Map of Western Australia 1:2 500 000

GA & GSWA, 2nd ed. Canberra & East Perth 2005
col., smooth nT tints, explanatory notes, bibl., airborne survey source diagram, 75x127 cm, plot, fd, 15,-- EUR

2540 Seismicity

Earthquake epicentre map of Australia, 1856-1992 1:10 000 000

AGSO, K. McCue & al., Canberra 1993
col., 3 magnitudes, orogenic domains, platform covers, 52x56 cm 12,-- EUR

Earthquake hazard map of Australia - 1991 1:10 000 000

AGSO, K. McCue (comp.), Canberra 1993
col., acceleration coefficient contours, 52x56 cm 12,-- EUR

Atlas of isoseismal maps of Australian earthquakes

AGSO, Canberra 1982-1987 (Bulletin 214, 222)
2 vols. (part 1, 2), s.p., 6+14 intro. pp., 83+79 maps, b&w, extensive text, 21x30 cm, pb. 35,-- EUR

2700 HYDROLOGY

2740 Groundwater

Australia - Principal Groundwater Resources 1:5 000 000

AUSLIG, Canberra 1975 (1:5 000 000 Map Series, 5)
col., catchment tints, 10 vulnerability classes, potential uses, 90x82 cm, fd. 12,-- EUR

Victoria - Groundwater Resources 1:1 000 000

NREV, G.Y. Nahm & al., Melbourne 1982
col., lithology, groundwater tints, salinity, drinking water quality, catchment inset, 90x65 cm, fd. 14,-- EUR

2800 OCEANOGRAPHY

2810 General Oceanography

Morphology and Sediments of the Timor Sea

AGSO, Tj.H. van Andel & J.J. Veevers, Canberra 1967 (Bulletin 83)
x, 172 pp., num. figs. (chiefly b&w maps), encl. 5 plates, incl. "Bathymetric Chart 1:1 000 000", col., 96x82 cm, half-cloth 35,-- EUR

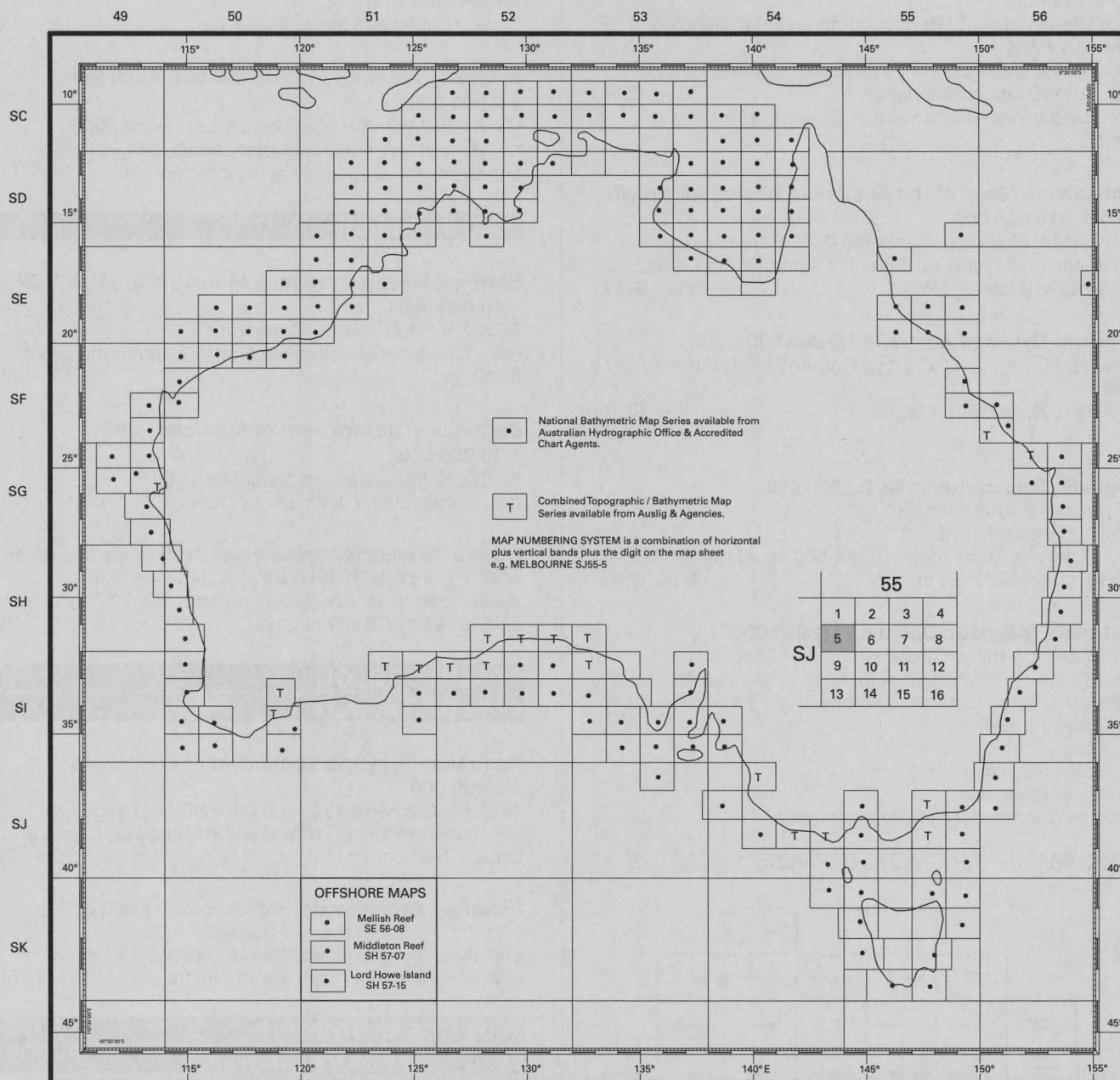
Atlas of the Offshore Tasmanian Region

"Swath-mapping and geophysical maps from AGSO's 1994 Tasmante survey"
AGSO, P.J. Hill & al., Canberra 1997 (Petroleum and Marine Division Project 101.2001)
18 plates: 3 intro. plates (Sheet 1-1b), figs., 15 map plates (Sheet 2-16), chiefly 1:1 000 000 and col., very detailed, on bathymetry, marine geology, and geophysics, 84x119 cm, atlas size 60x84 cm, screws, pb. 60,-- EUR



400 Australia / Australien

NATIONAL BATHYMETRIC SERIES 1:250 000
(for text see below)



© AHS

2820 Bathymetry

Australia - National Bathymetric Series 1:250 000
AHS, Canberra 1973-
ca. 180 sheets, marine extension of top. sheets 1:250 000,
2 col., isobaths 10 m (until 1977: 20 m) to depth of 300 m,
on reverse cruising references 40,-- EUR
Sheet distribution and availability according to diagram
above.
The rastered sheets refer to the "Topo/Bathy" edition
which makes part of the top. series - see 1210 General
Topography.

1:250 000Island Chart Series - Bathymetry 1:200 000
Series is described in section 430 New Zealand. For
Australian outliers, 2 sheets are available:
• Macquarie, 1970 19,-- EUR
• Norfolk, 1981 19,-- EUR

**Bathymetric Map of the Gulf of Carpentaria and the
Arafura Sea 1:2 500 000**
See 770 Indian Ocean!

2900 BIOGEOGRAPHY

2910 General Biogeography

Ecological Biogeography of Australia

A. Keast (ed.), The Hague 1981 (Monographiae Biologicae, 41)
3 vols., in all 2181 pp., num. figs. and tables, encl. 1 relief map 1:1 000 000, bd. 935,-- EUR

Australia - Natural Vegetation 1:5 000 000

AUSLIG (GA), J.A. Carnahan & al. (comps.), 2nd ed., Belconnen 1997 (The Australian Map Series)
col., very detailed, picture key, text, 100x70 cm, fd. 12,-- EUR

Australia - Present Vegetation 1:5 000 000

AUSLIG (GA), J.A. Carnahan & al. (comps.), 2nd ed., Belconnen 1997 (The Australian Map Series)
col., very detailed, picture key, text, 100x70 cm, fd. 12,-- EUR

Vegetation Survey of the Northern Territory 1:1 000 000

CCNT, Palmerston 1991
2 sheets (N, S), col., very detailed (up to 112 veg. tints), comprehensive legend, each 135x96 cm 20,-- EUR

Vegetation Survey of Queensland 1:1 000 000 / 1:250 000 (titles vary)

QDPI, Brisbane 1984- (Queensland Botany Bulletin)
regional series, col., detailed, comprehensive legends, sizes vary; expl., 100-300 pp., figs., pb.

- South Central Queensland 1:1 000 000, 1984 (B. 3) 24,-- EUR
- South Western Queensland 1:1 000 000, 1984 (B. 4) 24,-- EUR
- Sunshine Coast 1:250 000, 1989 (B. 7) 60,-- EUR
- Central Western Queensland 1:1 000 000, 1991 (B. 9) 97,-- EUR
- Ipswich 1:250 000, 1991 (B. 10) 44,-- EUR

Vegetation Map of Victoria 1:2 000 000

CFL, Melbourne 1981
col., 15 veg. tints, 48x35 cm 12,-- EUR

Vegetation of Western Australia 1:3 000 000

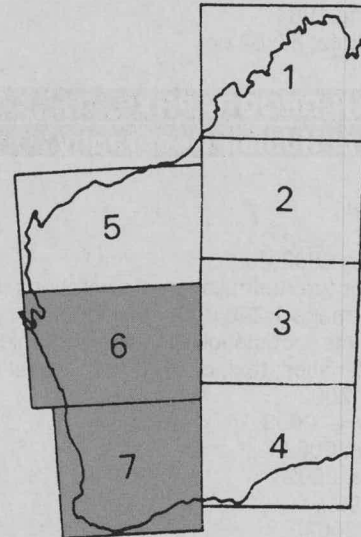
J.S. Beard (ed.), Como 1981
col., detailed, 4 thematic insets, 77x98 cm; expl., 32 pp. 15,-- EUR

Vegetation Survey of Western Australia 1:1 000 000

J.S. Beard & M.J. Webb (eds.), Nedlands 1974-1981
7 sheets, col., detailed, comprehensive legend, references, ca. 95x75 cm; extensive expl. for each, pb. each 35,-- EUR
Series is running out!
Sheet distribution according to diagram right column.

VEGETATION SURVEY OF WESTERN AUSTRALIA 1:1 000 000

(for text see left column below)



Vegetation Survey of Western Australia 1:250 000

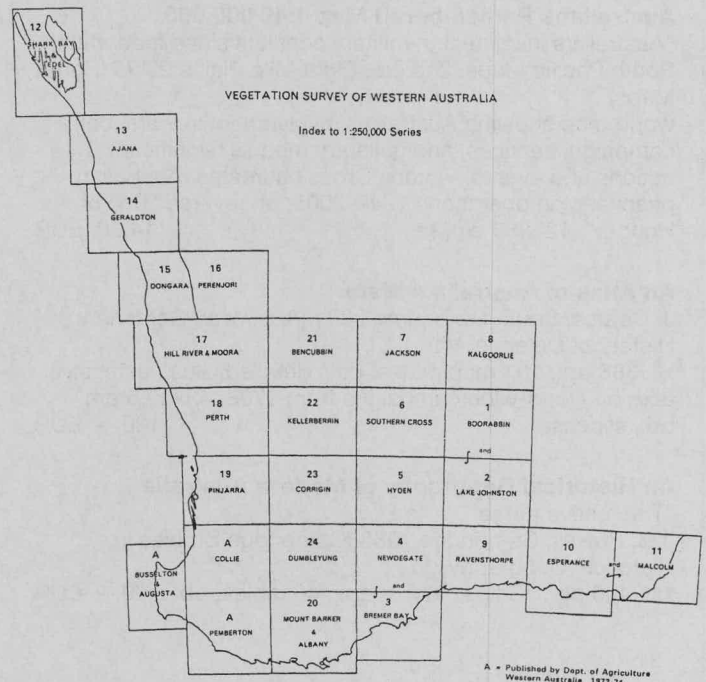
Dept. of Agriculture & Vegmap, Applecross, Perth & South Perth 1972-1980

27 sheets for the state's SW part, following top. sheet plan, b&w (3 sheets col.), detailed, ca. 90x60 cm; expl., ca. 30 pp., pb. each 20,-- EUR

Sheet distribution according to diagram, as shown in right column.

Series is running out!

VEGETATION SURVEY OF WESTERN AUSTRALIA 1:250 000





400 Australia / Australien

2930 Forests

Forests of Victoria 1:2 000 000

CFL, Melbourne 1984

col., 24 forest tints, 87x62 cm 12,-- EUR

3000 HUMAN GEOGRAPHY

3010 General Human Geography

... a social atlas

"2001 Census"

ABS, Belconnen 2002-2003

8 single vols. for the Australian agglomerations, col., c. v-vi, 50-100 pp., 36 maps 1:260 000-1:90 000, 2 col., by collection districts, population, social, economic and housing characteristics, text, c. 21x30 cm, spiral bd..

- 1 Sydney, 2002 135,-- EUR
- 2 Melbourne, 2003 135,-- EUR
- 3 Brisbane, 2002 100,-- EUR
- 4 Adelaide, 2002 100,-- EUR
- 5 Perth, 2002 100,-- EUR
- 6 Hobart, 2002 100,-- EUR
- 7 Darwin & Palmerstone, 2003 100,-- EUR
- 8 Canberra, 2003 100,-- EUR

*Description preliminary!***Western Australia - An Atlas of Human Endeavour**

DOLA, E.N. Jarvis (ed.), 2nd ed., Perth 1986

152 pp., num. maps and illus., col., tables, extensive text, 24x33 cm, pb. 20,-- EUR

3100 HISTORICAL GEOGRAPHY

3120 Epochs of History

Australians Remembered Map 1:40 000 000

"Australia's involment in military conflicts since federation" South Pacific Maps, 2nd ed., Eight Mile Plains 2006 (Hema Maps)

world map showing Australia's involvement in wars, col., campaign, services, and gallantry medals, significant actions and events, Victoris Cross Laureates, Australian peackeping operations 1947-2005, on reverse "Roll of Honour", 125x89 cm, fd. 14,80 EUR

An Atlas of Australia's Wars

J. Coates, South Melbourne 2001 (Australian Centenary History of Defence, VII)

xii, 388 pp., 151 map plates, col., detailed, illus., extensive text, on world-wide campaigns from 1788, 43x30,5 cm, bd., slipcase 120,-- EUR

An Historical Geography of Modern Australia

"The restive fringe"

J.G. Powell, Cambridge 1988 (Cambridge Studies in Historical Geography, 11)

xxi, 400 pp., 73 figs., incl. maps, 40 tables, pb 30,-- EUR

3200 POPULATION GEOGRAPHY

3210 Demography

Australia - Population Distribution 1:5 000 000

"Census of 30 June 1981"

AUSLIG, Canberra 1983 (1:5 000 000 Map Series, 16)

5 col., urban and rural pop., agglomeration insets, 92x84 cm, fd. 12,-- EUR

Australia - Aboriginal Land and Population 1:5 000 000

AUSLIG (GA), 2nd ed., Canberra 1988 (1:5 000 000 Map Series, 12)

col., aboriginal area tints, classified, pie graphs for urban pop., tables, 92x84 cm, fd. 12,-- EUR

Aboriginal Australia Wall Map 1:4 700 000

AIATSIS & GA, D. Horton (comp.) rev. ed. 2000, Canberra reprint 2007

col., tribal/language groupe aera tints & region aera bdrs. for aboriginal population, hydro., places, landscape names, notes, inset map (aboriginal regions), grid; on reverse: 2 list of names, 1175x83,5 cm, fd. 25,-- EUR

Aboriginal New South Wales 1:2 000 000

"A pictorial study guide"

LIC, Bathurst 1987

col., original pop. distribution, extensive text, illus., on reverse 4 inset maps, 96x66 cm, fd.; expl., 9 pp. 12,-- EUR

3240 Language Geography

Language Atlas of the Pacific Area

4 maps for Australia, see 740 Pacific!

3260 URBAN GEOGRAPHY

Australia and its urban centres

B. Hofmeister (ed.), Berlin & Stuttgart 1989 (Urbanization of the Earth / Urbanisierung der Erde, 6)

xii, 254 pp., 120 figs., 61 tables, 28x21 cm, cloth; 1 map 66,-- EUR

3300 CULTURAL GEOGRAPHY

3350 Sports & Tourism

Australia's Great Desert Tracks 1:1 250 000

"Atlas & Guide"

I. Glover & L. Zell (eds.), Hema, Brisbane 2007

271 pp., col., num. thematic maps (Climate, Interim Biogeographic Regionalisation for Australia, Temperature & Rainfall), thematic intro on deserts (aridity, desertification, geology, geomorphology etc.), satellite image of Australia with desert names, tour. info., descriptions of Australian deserts, guide on desert plants & animals, num. photos, 80 map pp. 1:1 250 000, index, endpaper map with sheet index, 21,5x29,5 cm, spiral-bd. 37,90 EUR



3400 TRANSPORT GEOGRAPHY

3430 Railways

Railways of Australia

"1:5 000 000 scale map Australia's Railway system"
GA, Canberra 2004
col., phys., hydro., places, landscapes, railways classified by types of railways & gauges, tourist railways, 5 inset maps, graphs & tables, photos, notes, simple conic proj., 112x77,5 cm, fd. 10,-- EUR

Rail Journeys of Australia 1:5 500 000

Hema, Brisbane 2004
col., state tints, roads, railways with detailed legend and notes, index, 14 inset maps on reverse, 100x71 cm, fd. 13,10 EUR

Australian Railway Atlas

Quail, Exeter 2004
c. 7 atlases, col., railways classified by tracks, operators gauges etc., station facilities, description of route sections, 21x29,5 cm, stapled each 32,-- EUR
Atlases published to date:
• No.1 Tasmania, 2004

3500 ECONOMIC GEOGRAPHY

3520 Geography of Energy

The Australasia Oil & Gas Activity and Concession Map 1998 1:5 500 000

OPL, Ledbury 1998
col., isobaths, fields, pipelines, blocks, terminals, etc., 6 inset maps, advertising, 139x98 cm 150,-- EUR

Offshore Resource Map Series 1:1 000 000 (ORMS)

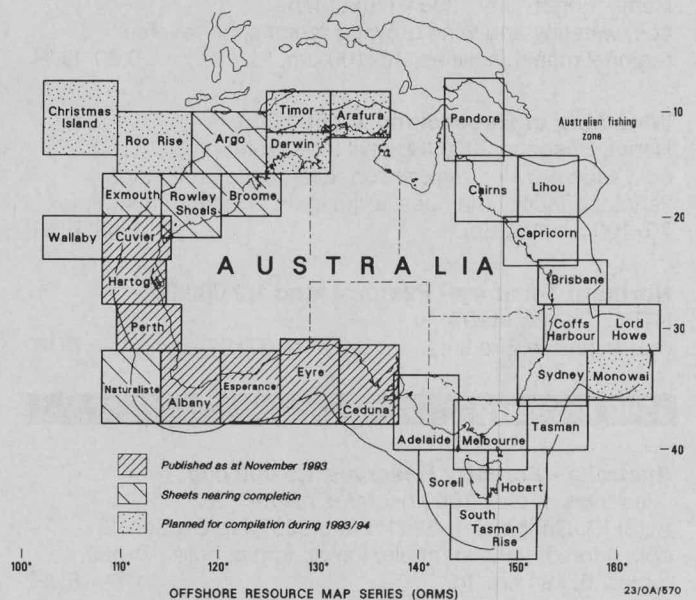
AGSO (GA), Canberra 1990-
col., isobaths 50-100 m, sediment types, seismic lines, drill sites, petroleum exploration wells, ca. 65/100x65 cm, partly as provisional draft copies.

Published sheets:

- Albany, 1992 11,-- EUR
- Argo, 1995 23,-- EUR
- Ceduna, 1991 11,-- EUR
- Cuvier, 1990 11,-- EUR
- Esperance, 1992 11,-- EUR
- Exmouth, 1995 23,-- EUR
- Eyre, 1992 11,-- EUR
- Hartog, 1990 11,-- EUR
- Naturaliste, 1993 11,-- EUR
- Perth, 1991 11,-- EUR
- Rowley Shoals, 1995 11,-- EUR

*For location refer to provisional sheet diagram right column (please ignore symbol patterns):
In the meantime, no more maps were produced.*

OFFSHORE RESOURCE MAP SERIES 1:1 000 000 (ORMS)
(for text see left column below)



© GA

Major Resources Projects Western Australia - 2007 1:3 000 000

See 2380 Mineralogy & Metallogeny!

3540 Land Use

Australia - Land Use 1:5 000 000

AUSLIG, Canberra 1979 (1:5 000 000 Map Series, 9)
col., land use tints and symbols, 92x83 cm, fd. 12,-- EUR

Queensland showing Land Use 1:2 534 400 (40 miles)

"Showing Broad Vegetation and Soil Groups and Potential for Development"
DNRQ, Brisbane 1970 (State Map 6 k)
col., 20 land use classes, 70x90 cm 12,-- EUR

This section 400 contains Australia both as a country (incl. the regional publications of its eight states) and as a continent (also called "Australasia", incl. New Zealand, Papua New Guinea, and adjacent islands). Also refer to section 100 Earth, please.



400 Australia / Australien

3550 Agriculture & Cattle Breeding**Wine Map of Australia 1:7 000 000**

Hema, Logan City 1996 (Hema Maps)
col., wineries and wine growing regions, on reverse
regional maps, facilities, 70x100 cm, fd. 9,60 EUR

Wine Map of Queensland 1:2 500 000

Hema, Brisbane 2006 (Special Interest Map)
col., wine growing regions, on reverse regional maps,
varietal & facility matrices, industry information, text, index,
70x100 cm, fd., dbl. 9,60 EUR

Northern Territory - Pastoral Map 1:2 000 000

NTDL, Darwin 1997
col., 9 land tenure tints, property list, 67x97 cm 14,-- EUR

3560 Forestry**Australia - Forestry Reserves 1:5 000 000**

"Reserves of over 1000 hectares at late 1980"
AUSLIG, Canberra 1982 (1:5 000 000 Map Series, 13)
col., 4 forest tints, symbols, forest admin. bdrs., 7 state
tables, 92x84 cm, fd. 12,-- EUR

Queensland Forestry 1:5 000 000

Dept. of Forestry, Brisbane s.a.
col., state forests, reserves, forest admin. bdrs., on reverse
SE Section inset, 34x49 cm 12,-- EUR

Forestry Tasmania 1:600 000

Forestry Commission, Hobart 1981
col., tenure tints, industries, on reverse text, illus.,
59x81 cm, fd. 12,-- EUR

**South-West of Western Australia - Forest Areas
1:500 000**

Forests Dept. WA, Como 1981
4 col., forest classes and division, 70x99 cm 12,-- EUR

3570 Water Resources & Supply**Australia - Dams and Storages 1:5 000 000**

AUSLIG, 2nd ed., Canberra 1983 (1:5 000 000 Map Series,
3)
col., catchment tints, tables of storage volume etc.,
94x82 cm, fd. 12,-- EUR

3580 Fishery**Australia - Marine Aquaculture s.s.**

La Tene, Dublin 2000
col., detailed farms and hatcheries, 8 regional insets,
production tables, ads, 100x69 cm 39,-- EUR

3600 ADMINISTRATION**3610 Political Administration****Australia's Maritime Zones s.c.**

GA, 3rd ed. Canberra 2005 (The Australian Map Series)
col., detailed, 2 inset maps, diagram, text, Bonne proj.,
100x75 cm 12,-- EUR

**Australia - Statistical Divisions and Local Government
Areas 1:5 000 000**

"1981 Census"
AUSLIG, Canberra 1983 (1:5 000 000 Map Series, 15)
col., admin. tints, tables on reverse, 92x83 cm, fd. 12,-- EUR

3620 Non-Political Administration**Australia - Public Lands 1:5 000 000**

AUSLIG (GA), Canberra 1982 (1:5 000 000 Map Series, 14)
col., 9 tints for public land, 92x83 cm, fd. 12,-- EUR

Australia - Land Tenure 1:4 700 000

AUSLIG (GA), Canberra 1993 (The Australian Map Series)
col., 10 tints for public land, aboriginal land, private land,
tables, 98x90 cm, fd. 12,-- EUR

Australia - ATSI regions 1:4 700 000

AUSLIG & Aboriginal and Torres Strait Islander
Commission, Canberra 1993 (The Australian Map Series)
col., 36 regional council areas, notes, 111,5x89,5 cm, fd. 12,-- EUR

Tasmania Land Map 1:500 000

"Recreation Areas and Land Divisions"
LIS, 2nd ed., Hobart 1985
col., tenure tints, inset maps, reserves index, 68x93 cm, fd. 12,-- EUR

5200 HISTORY OF CARTOGRAPHY**5210 History of Cartography****Australia on Paper**

"The Story of Australian Mapping"
J.D. Lines, Box Hill 1992
343 pp., 102 figs., bd. 40,-- EUR



ABBREVIATIONS APPLIED:

ABRS = Australian Biological Resources Study
ABS = Australian Bureau of Statistics
AHS = Australian Hydrographic Service
AIATSIS = Australian Institute of Aboriginal and Torres Strait Islander Studies
AusIMM = Australasian Institute of Mining and Metallurgy
BM = Bureau of Meteorology
CALM = Department of Conservation and Land Management (WA)
CCNT = Conservation Commission of the Northern Territory
CFL = Conservation, Forests & Lands (VIC)
DEHAA = Department for Environment, Heritage and Aboriginal Affairs, South Australia (*former DENR and DEPSA*)
DIMA = Department of Immigration and Multicultural Affairs
DMEQ = Department of Minerals and Energy, Queensland
DNRQ = Department of Natural Resources, Queensland
DOLA = Department of Land Administration (WA)
DPI = Department of Primary Industries - Minerals & Petroleum (VIC) (*former NREV, ITR and Vicmap*)
GSQ = Geological Survey of Queensland
GSAW = Geological Survey of Western Australia
ILSD = Information and Land Services Division (*former LIS, LIB and Tasmap*)
LPINSW = Land and Property Information New South Wales (*former LIC = Land Information Centre*)
NREV = Department of Natural Resources and Environment, Victoria (*former ITR and Vicmap*)
MRT = Mineral Resources Tasmania (*former TDR*)
NSWDPI = NSW Department of Primary Industries (*former NSWDMR, DEMENSW*)
NSWDMR = NSW Department of Mineral Resources (*former DMENSW*)
NTDL = Northern Territory, Department of Lands, Planning and Environment
NTGS = Northern Territory Geological Survey
NTMS = National Topographic Map Series
PIRSA = Department of Primary Industries and Resources, South Australia (*former MESA and GSSA*)
QDPI = Queensland Department of Primary Industries
RASC = Royal Australian Survey Corps
TDR = Tasmania Development and Resources (*former DMT*)

For more abbreviations see section 031 Acronyms.

CATALOGUE HISTORY

1st ed.: 400 Australien, 1983
2nd ed.: 400 Australien, 1991
3rd ed.: 400 Australien, 1999



Please also refer to catalogue sections
400 Australia and 740 Pacific!

1100 GEOGRAPHICAL SYNOPSIS

1110 General Maps

New Zealand / Aotearoa 1:4 000 000

LINZ, 2nd ed., Wellington 1988 (Aotearoa / Infomap 268)
col., hyps. tints, shading, location inset, 36x40 cm, fd.
10,-- EUR

New Zealand / Aotearoa 1:3 000 000

LINZ, 3rd ed., Wellington 1996 (Aotearoa / Infomap 267)
col., relief shading, bath. tints, EEZ bdr., all islands at true
distances, 84x118 cm, flat 10,-- EUR

New Zealand 1:2 250 000

München 2005 (Nelles Maps)
col., shading, tour. info., 2 town plans, 4 environs plans,
trilingual legend, dbl., 50x78 cm, fd. 7,90 EUR

New Zealand / Aotearoa 1:2 000 000

LINZ, 3rd ed., Wellington 1996 (Infomap 266)
col., relief shading, hyps. and bath. tints, rich toponymy,
text, location inset, 72x88 cm, fd. 10,-- EUR

New Zealand 1:2 000 000

Collins, rev. ed. London 2003; reprint 2005
col., shading, detailed communications & places, tour.
info., regional bdrs., Chatham Islands inset map, 3 city
plans, travel connections, indexes on reverse, 62,5x80 cm,
fd. 11,20 EUR

New Zealand/Aotearoa 1:1 650 000

"Topographical Wall Map"
Wises, 4th ed., Auckland 1998
col., relief shading, roads detailed, index on reverse,
71x101 cm, fd. 10,-- EUR

New Zealand / Aotearoa 1:1 600 000

Hema, 3rd ed., Auckland 2003
col., roads detailed, parks, index, distance grids,
70x100 cm, fd. 7,60 EUR
-- ditto flat in tube 15,30 EUR

New Zealand 1:1 000 000

LINZ, 3rd ed., Wellington 1989 (Aotearoa / Infomap 265-1,
2)
2 sheets (N, S), col., hyps. and bath. tints, shading, index
on reverse, each 72x86 cm, fd. each 10,-- EUR
- ditto, overprint of national parks (265A), N sheet only
10,-- EUR
- ditto, outline ed., 2nd ed., 1984 (NZMS310)
each 10,-- EUR

New Zealand 1:1 000 000

ITM, 4th ed., Vancouver 2002
col., hyps. tints 1000 feet, places and communications
classified, tour. info., 3 plans, indexes, dbl., 68x99 cm, fd.
12,20 EUR

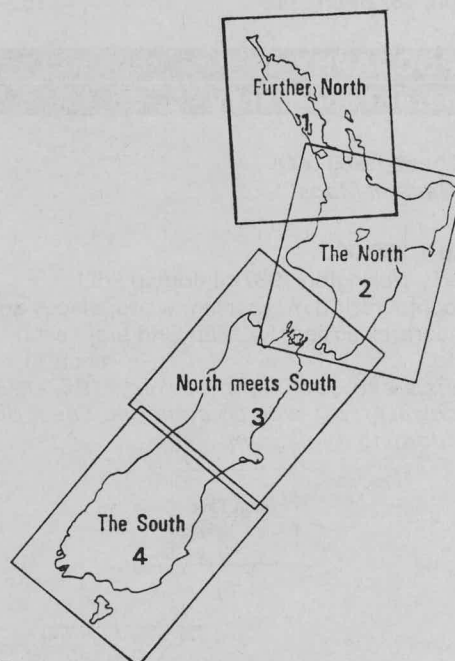
North Island / South Island - Handy Map 1:1 000 000

Hema, Auckland 2004 (Hema Maps)
2 sheets, col., shading, communications classified, park
tint, tour. info., 9-10 plans, indexes, dbl., each 87x50 cm,
fd. each 6,60 EUR

Coast to Coast 1:500 000

LINZ, 3rd ed., Wellington 1988 (rev. 1995-1996) (Infomap
242)
4 sheets, col., shading, veg., no N orientation, each
80x100 cm, fd. each 12,50 EUR
Sheet distribution and names according to diagram,
right column.

COAST TO COAST 1:500 000



© LINZ

1111 General Atlases

New Zealand Touring Atlas 1: 350 000

Hema, Auckland 2004 (Hema Maps)
xiii, 115 pp., 80 map pp. 1:350 000, 20 map pp. city plans
& suburbs, col., shading, notes, communications & places
classified, park tint, tour. info., illus., indexes, distance
tables, 22x30 cm, ring-bd. 23,30 EUR

1113 Geographical Handbooks

The New Zealand Book

"Pocket edition"
Nelson, 2006
240 pp., col., num. maps & illus., text on all subjects of
New Zealand,
12,5x17,5 cm, pb.,
A German version is available as well.
9,80 EUR



430 New Zealand / Aotearoa / Neuseeland

1114 Place Names / Gazetteers

Discover New Zealand - A Wisers Guide

Wises, 9th ed., Auckland 1994
xi, 569 pp., 8 regional sections, alphabetically-listed info.
on places and geog. features, col., photos, some plans and
thematic maps, cloth 50,-- EUR

1140 Air Photo Mapping / Remote Sensing

Landsat Images of New Zealand

G.R. Cochrane, Christchurch 1981 (New Zealand Geo-
graphic Studies)
36 pp., num. images, partly col., key maps, comprehensive
interpretation, 18x24 cm, pb. 15,-- EUR

1200 TOPOGRAPHY

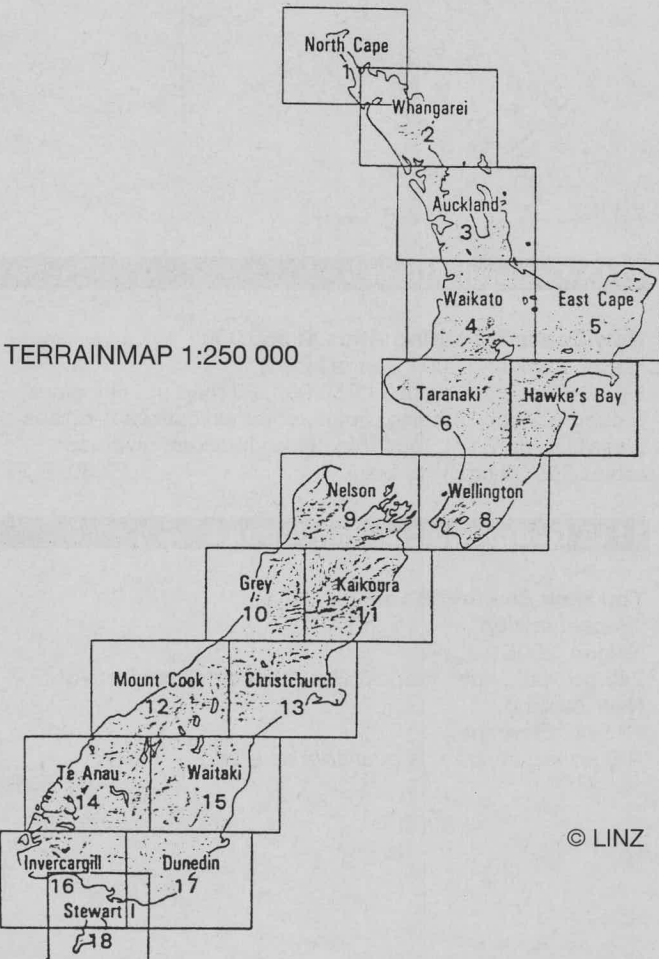
1210 General Topography

Coast to Coast 1:500 000

See 1110 General Maps!

Terrainmap 1:250 000

LINZ, 2nd ed., Wellington 1987- (Infomap 262)
18 sheets, contours 100 m, shading, wood, places and
communications classified, NZ Map Grid proj., each
95x66 cm, fd. each 11,-- EUR
Some sheets are rev. eds. of the 1st ed., 1977-1985
("Topographical Map"), with no contours. Sheet dis-
tribution according to diagram:



TERRAINMAP 1:250 000

© LINZ

**Topomap 1:50 000 (1977-1987: "New Zealand Topo-
graphical Map")**

LINZ, Wellington 1977-1997 (partly rev.) (NZMS 260)
324 sheets, col., contours 20 m, shading, veg., places and
communications classified, NZ Map Grid proj., each
95x66 cm each 12,-- EUR

- special sheets (not shown on sheet diagram):

- Auckland Islands, 1991
- Chatham Islands, 2 sheets (1, 2)

Sheet distribution according to diagram on p. 3 (Y19
and X20/Y20 form one sheet).

Offshore 1:25 000 (former "Islands" series)

LINZ, Wellington 1978- (NZMS/Infomap 272)
single sheets, containing at times several maps, 4 col.,
contours 20 m, shading, veg., cliffs etc., NZ Map Grid proj.,
sizes vary each 10,-- EUR

Published to date:

- Antipodes Islands, 1978 (272/4)
- Snares Islands / Bounty Islands, 1981 (272/1&5)
- Raoul Island, 1982 (272/6)
- Campbell Island, 1986 (272/3)

1220 Tourist Topography

Aoraki/Mt Cook Alpine Area 1:50 000

Terralink, 2nd ed., Wellington 2003
Topomap 1:50 000 special, tour. symbols, 84x70 cm, fd.
16,50 EUR

Outdoor Leisure Map 1:60 000

HEMA, Auckland 2001-
single maps for tour. areas, reduced from 1:50 000 (LINZ
base), contours 20 m, sizes vary, col, fd. 7,60 EUR
Published to date:

- Bay of Islands, 2001
- Great Barrier Island, 2001
- Hauraki Gulf, 2001
- Waitakere Range, 2001

1300 THEMATIC SYNOPSIS

1320 Land Resources

New Zealand Land Inventory 1:100 000

Wellington 1978-1990 (NZMS 290), 14 thematic series,
never completed
Now o.p. except "Rock Types" and "Soil" series, see
2330 Lithology/Petrography and 2410 General Pedo-
logy!

1400 ENVIRONMENTAL GEOGRAPHY

1440 Natural Hazards

Volcanic Hazard Map of ... 1:100 000

GNS, Wellington 1982- (Mms)
single sheets, 4 col., 5 hazard tints, historical eruptions, ca.
55x90 cm each 30,-- EUR

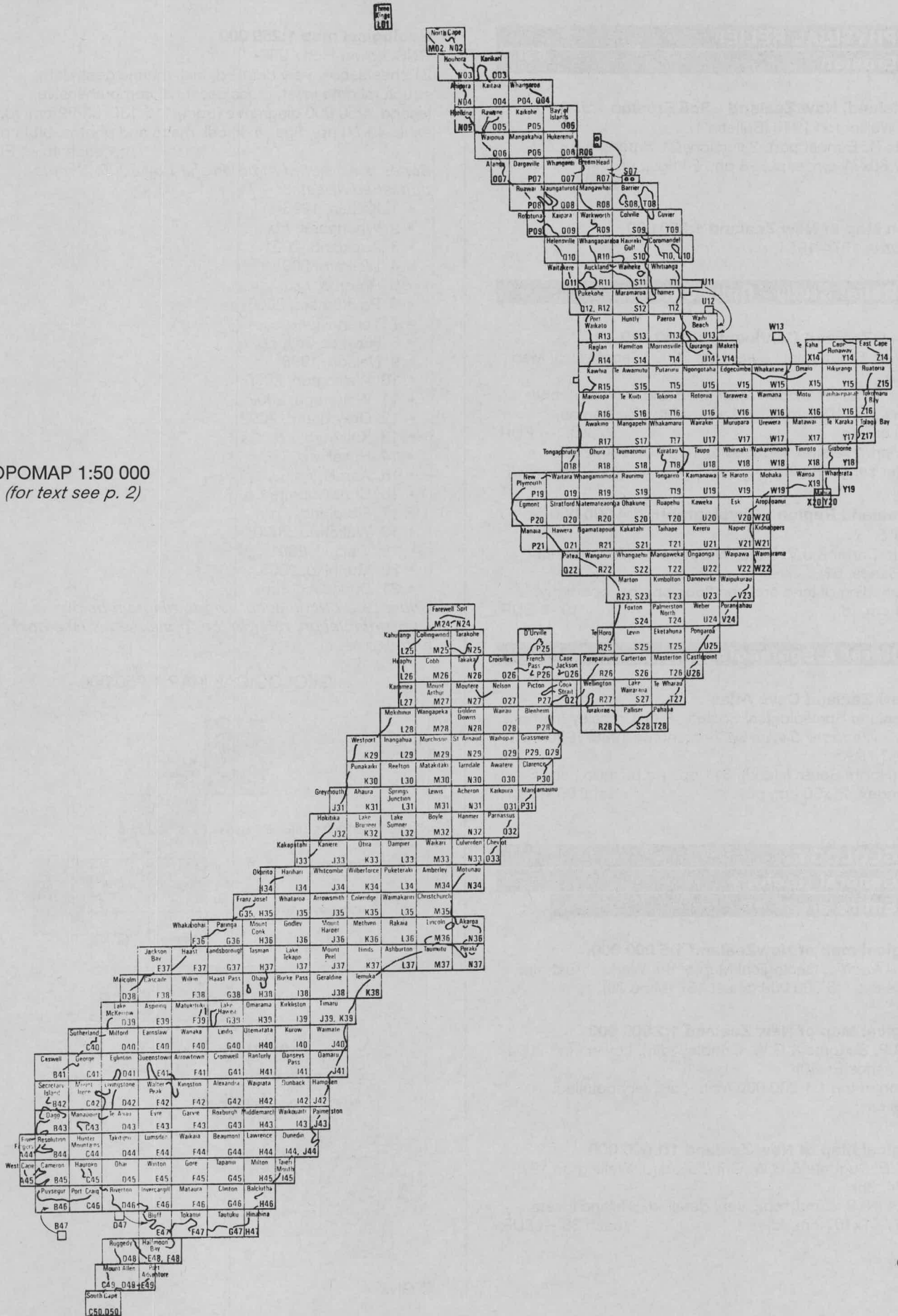
Published to date:

- Mount Egmont, 1982 (Mms 23)
- Tongariro National Park, 1987 (Mms 30)



430 New Zealand / Aotearoa / Neuseeland

TOPOMAP 1:50 000
(for text see p. 2)





430 New Zealand / Aotearoa / Neuseeland

2200 PHYSICAL RELIEF**2240 Erosion****North Island, New Zealand - Soil Erosion 1:500 000**

NZSB, Wellington 1946 (Bulletin 1)

2 sheets (1: E-most part, 2 versions; 2: S part), 4-13 col., 40x53 / 60x71 cm; expl., 28 pp., 24 figs., pb.

total 28,-- EUR

Erosion Map of New Zealand 1:250 000

Wellington 1974-1984, o.p.

2250 Relief Study / Raised Reliefs**The New Zealand Continent 1:7 500 000**

GNS, V.M. Stagpoole, Lower Hutt 2002 (Geophysical Map Gpm 15)

col. plot, detailed shaded relief (land and sea floor), bath. contours 200-1000 m, island and submarine names,

92x130 cm, fd. 82,-- EUR

- ditto, print version, reduced to 1:10 000 000, 2002

(Poster series, Ps 35) 30,-- EUR

New Zealand Region - Physiography 1:4 000 000 at Lat. 46°S

NIWA, L. Carter & J.V. Eade, Wellington 1979 (Miscellaneous Series, 51)

3 col., shading of land and sea floor, sparse toponymy, 75x108 cm, fd. 19,-- EUR

2270 Karst & Spelaeology**The New Zealand Cave Atlas**

New Zealand Speleological Society, P.C. Crossley (comp.), 2nd ed., Waitomo Caves & Christchurch 1988-1990, rev. ed. vol.2 1993

2 vols. (North, South Island), 311 pp. + s.p., intro., cave plans, index, 21x30 cm, pb. total 90,-- EUR

2300 GEOLOGY**2310 General Geology****Entire area****Geological map of New Zealand 1:5 000 000,**

see 740 Pacific, Geological Map of the World - Australia and Oceania 1:5 000 000 (sheet 13), (Mms 28)

Geological Map of New Zealand 1:2 000 000

GNS, R.P. Suggate & G.W. Grindley (dir.), Lower Hutt 2004 (Poster series Ps 40)

reduction of the 1:1 000 000 map, col., very detailed,

60x91,5 cm 38,-- EUR

Geological Map of New Zealand 1:1 000 000

GNS, R.P. Suggate & G.W. Grindley (dir.), Wellington 1972 (Mms 24, 26)

2 sheets (N, S Island), col., very detailed, 6 island insets,

69x106 / 81x107 cm, fd. each 38,-- EUR

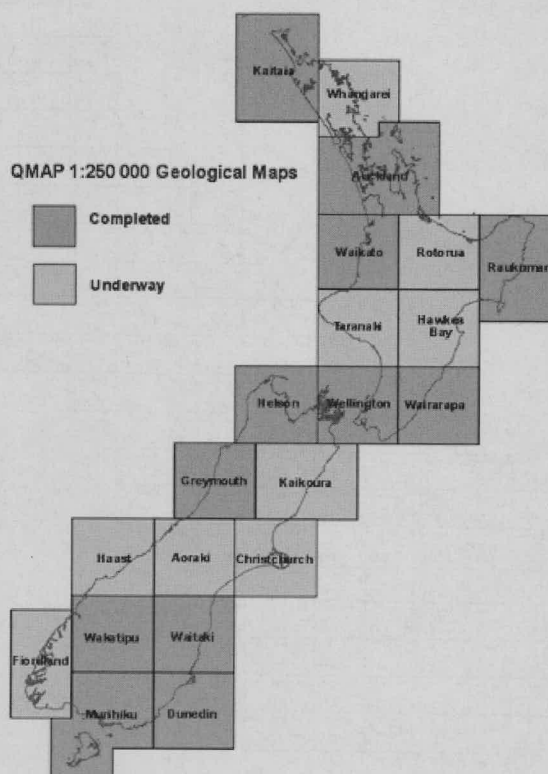
Geological map 1:250 000

GNS, Lower Hutt 1996-

21 sheets, col., very detailed, incl. marine geol. data, structural data inset, cross sections, comprehensive legend, 1:50 000 diagram extract, 110/130x85/92 cm, fd.; expl., 40-80 pp., figs., incl. col. maps and photos, bibl., pb. each 45,-- EUR

Series is expected to be finished by 2009. Sheets published to date:

- 1 Kaitaia, 1996
- 2 Whangarei, i.p.
- 3 Auckland, 2001
- 4 Waikato, 2005
- 5 Rotorua, i.p.
- 6 Raukumara, 2000
- 7 Taranaki, i.p.
- 8 Hawkes Bay, i.p.
- 9 Nelson, 1998
- 10 Wellington, 2000
- 11 Wairarapa, 2002
- 12 Greymouth, 2002
- 13 Kaikoura, i.p.
- 14 Haast, i.p.
- 15 Aoraki, i.p.
- 16 Christchurch, i.p.
- 17 Fiordland, i.p.
- 18 Wakatipu, 2000
- 19 Waitaki, 2001
- 20 Murihiku, 2003
- 21 Dunedin, 1996

*Sheet distribution according to diagram below.**Until completion, refer to the former series (see next entry), please.***GEOLOGICAL MAP 1:250 000**

© GNS



Geological Map of New Zealand 1:250 000

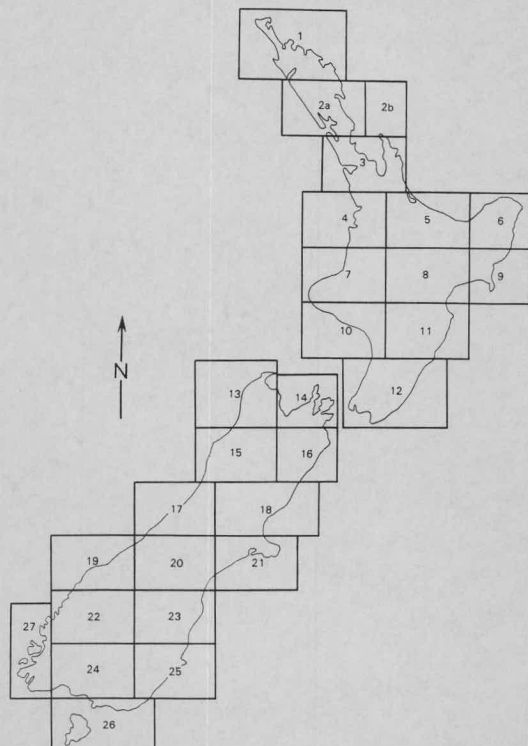
GNS, Wellington 1959-1968 / 2nd ed., 1973-
28 sheets, following older top. sheet plan, col., detailed,
profile, text, chiefly c. 100x65 cm, fd. each 23,-- EUR
- set of 27 sheets (sheet 5 being o.p.) 600,-- EUR

The sheets:

- 1 North Cape, 1961
- 2A Whangarei, 1961
- 2B Barrier, 1960
- 3 Auckland, 1967
- 4 Hamilton, 1960
- 6 East Cape, 1966
- 7 Taranaki, 1968
- 8 Taupo, 1960
- 9 Gisborne, 1965
- 10 Wanganui, 1959
- 11 Dannevirke, 1962
- 12 Wellington, 1967
- 13 Golden Bay, 1961
- 14 Marlborough Sounds, 1964
- 15 Buller, 1964
- 16 Kaikoura, 1963
- 17 Hokitika, 1967
- 18 Hurunui, 1964
- 19 Haast, 1965
- 20 Mt Cook, 1968
- 21 Christchurch, 2nd ed., 1973
- 22 Wakatipu, 1962
- 23 Oamaru, 1963
- 24 Invercargill, 1966
- 25 Dunedin, 1966
- 26 Stewart Island, 1968
- 27 Fiord, 1960

Also refer to diagram below:

GEOLOGICAL MAP OF NEW ZEALAND 1:250 000



© GNS

Geological Map of New Zealand 1:63 360

GNS, Wellington 1960-1989
series following older top. sheet plan, 2-multi-col., detailed,
cross sections, comprehensive legend, chiefly c.
100x65 cm, fd.; partly expl. each 38,-- EUR
*The one-inch series has been replaced by 1:50 000
sheets. Published 1:63 360 sheets figure in combined
diagram p. 6 (with M63 prefix). Detailed sheet listing on
request.*

Geological Map of New Zealand 1:50 000

GNS, Wellington 1979-1991
series following top. sheet plan, covering one half or all of
one sheet, col., detailed, cross sections, comprehensive
legend, chiefly c. 100x65 cm, fd.; expl., c. 15-20 pp., figs.,
pb. each 38,-- / 45,-- EUR
- special sheet R 12 Pukehoke, provisional compilation,
1995 (Sr 95/34), incl. 3-D subsurface data, laminated
60,-- EUR
*Published 1:50 000 sheets according to combined
diagram, p. 6 (with M50 prefix). Detailed sheet listing on
request.*

Geology of the ... Area 1:50 000

*Latest 1:50 000 version, published within the "GNS
Geological Map" series, see "Regional areas", below.*

For geol. maps 1:25 000 see "Regional areas", below.

New Zealand Geology

GNS, P.M. Riddolls, Wellington 1987
72 pp., 57 figs., incl. maps, encl. "Geological Map of New
Zealand 1:2 000 000", col., very detailed (47 formations),
marine profiles, insets, 64x97 cm, pb. 74,-- EUR
The 1:2 000 000 map is no longer available separately.

Regional areas

*The diagram below locates some non-regular maps in
the Mms and Gm series, as listed below*

Geology of ..., New Zealand (Mms series, titles vary)

GNS, Lower Hutt 1969-1990 (Mms series)
single maps of selected areas, scales and styles vary, col.,
detailed, sizes vary, fd.; in expl., 18-105 pp., figs., pb.
unless indicated, each 38,-- EUR

*The following geol. maps are available (also refer to
diagram p. 7, please):*

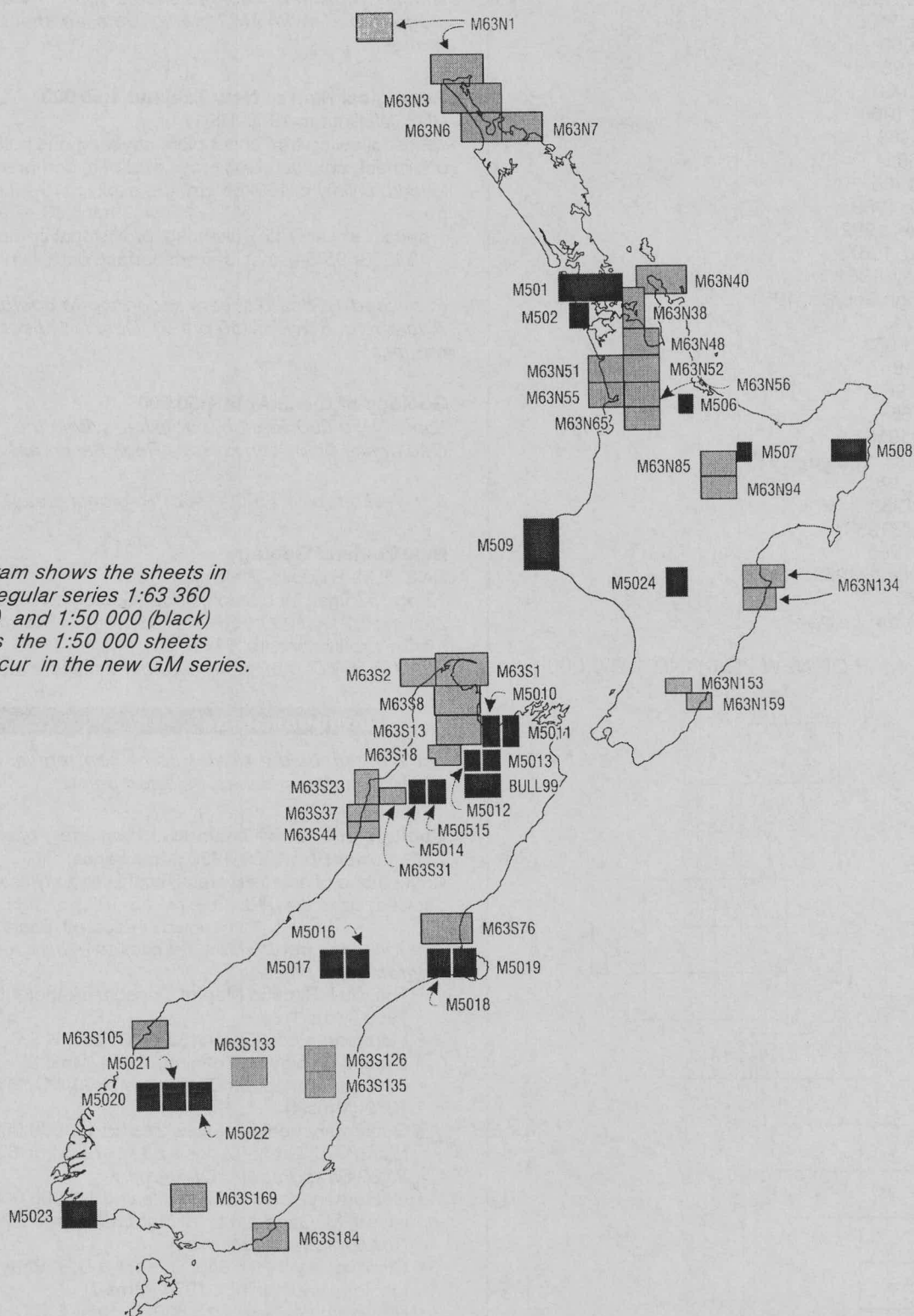
- The W.N. Benson Map of Dunedin District 1:50 000,
1969 (Mms 1)
- Maramarua coalfield 1:15840, D. Kear & J.C. Scofield,
2 maps (geolgy and mining), 1973 (Mms 2)
- Te Anau-Manapouri District 1:50 000, I.C. McKellar,
1973 (Mms 4)
- Quaternary geolgy of New Zealand 1:1 000 000 North
Island, T.L. Grant-Taylor & a.l., 1973 (Mms 5), see
2320 Stratigraphy / Quaternary
- Quaternary geolgy of New Zealand 1:1 000 000 South
Island, M. Gage & a.l., 1973 (Mms 6), see
2320 Stratigraphy / Quaternary
- Glen Coalfield 1:15 840, D. Kear & D.R. Petty, 2 maps
(geology and mining), 1976 (Mms 7)
- Rotowaro coalfield 1:15 840, D. Kear & B.C. Water-
house, 3 maps (geology and mining), 1978 (Mms 9)
- Longwood Range 1:50 000, G.A. Challis & W.R.
Lauder, 1977 (Mms 11)

(cont'd p. 7)



430 New Zealand / Aotearoa / Neuseeland

GEOLOGICAL MAPS OF NEW ZEALAND 1:63 360 AND 1:50 000
(for text see p. 6)



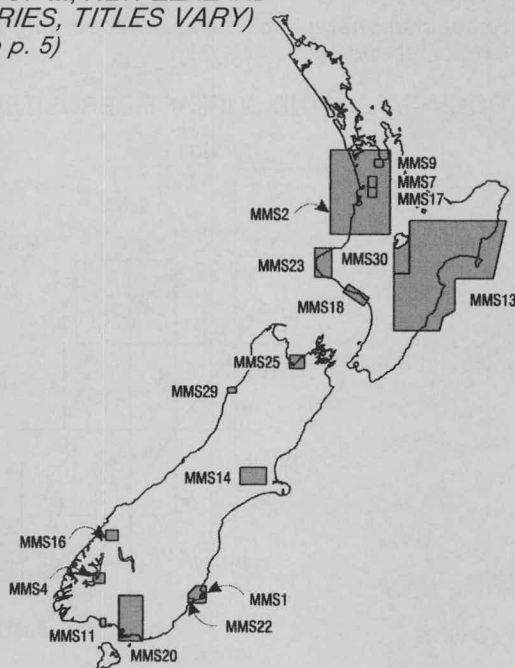
This diagram shows the sheets in the two regular series 1:63 360 (rastered) and 1:50 000 (black) as well as the 1:50 000 sheets which occur in the new GM series.

2310 General Geology:

- Late Quaternary tectonic amp of New Zealand 1:2 000 000, 1983 (Mms 12), *see 2340 Tectonics*
- Te Aute Limestone Facies 1:250 000, A.G. Beu, T.L. Grant-Taylor & N. de B. Hornibrook, 1980 (Mms 13), 2 sheets
- Quaternary geology of northwestern Canterbury Plains 1:100 000, D.D. Wilson, 1989, (Mms 14), 2320 *Stratigraphy / Quaternary*
- Hollyford 1:75 000, D.G. Bishop, P. Blattner & C.A. Landis, 1990 (Mms 16) 45,-- EUR
- Waikato coal region: coalfields and resources 1:250 000, P.A. Kirk, S.W. Edbrooke & A.M. Sherwood, 1989 (Mms 17)
- Late Quaternary Marine Terraces South Taranaki-Wanganui 1:10 000, B. Pillans, 1990 (Mms 18) 45,-- EUR
- Lignite resources of eastern Southland 1:100 000, M.J. Issac, 1990 (Mms 20) 45,-- EUR
- Southwest Dunedin Urban Area 1:25 000, I.C. McKellar, 1990 (Mms 22) 45,-- EUR
- Volcanic Hazard map of Mt Egmont 1:100 000, J.H. Latter, 1982, (Mms 23) 30,-- EUR
- *Geological map of New Zealand North Island* 1:1 000 000, 1972 (Mms 24), *see 2310 entire area*
- Nelson Urban Area 1:25 000, 1979 (Mms 25)
- *Geological map of New Zealand South Island* 1:1 000 000, 1972 (Mms 26), *o.p.*, *see 2310 entire area*
- New Zealand geology 1:2 000 000, P.M. Riddolls, 1987, (Mms 27), *o.p.*
- Geological map of New Zealand, sheet 13, 1:5 000 000, 1968 (Mms 28), *see 2310 General Geology*
- S23/9 & S24/7 Foulwind and Westport 1:25 000, S. Nathan, 1976 (Mms 29)
- Volcanic hazard map of Tongariro National park region 1:100 000, J.H. Latter, 1987 (Mms 30) 30,-- EUR
- Geological map of the Ross Dependency, Tucker Glacier District 1:250 000, E.B. Fitzgerald, 1963 (Mms 31)
- Geology of the Whangare Area 1:25 000, P. White & N. Perrin, s.a., draft only 67,-- EUR

Series is continued by the following entry, right column:

GEOLOGY OF ..., NEW ZEALAND (MMS SERIES, TITLES VARY) (for text see p. 5)



Geology of the ... Area (Gm series)

- GNS, Lower Hutt 1992- (GNS Geological Map series) single maps of selected areas, scales and styles vary, col., detailed, sizes vary, fd.; in expl., 30-150 pp., figs., pb. *This series includes the new regular 1:50 000 sheets of New Zealand which are shown on diagram, p. 5. For New Zealand, the following maps have been published to date (also refer to diagram p. 8, please):*
- Christchurch Urban Area 1:25 000, L.J. Brown & J.H. Weeber, 1992 (Gm 1) 60,-- EUR
 - Auckland Urban Area, sheet R 11 1:50 000, L. Ker-mode, 1992 (Gm 2) 60,-- EUR
 - Banks Peninsula 1:100 000, R.J. Sewell, S.D. Weaver & M. Reay, 1993 (Gm 3) (*no expl.*) 45,-- EUR
 - Coromandel Harbour Area, sheets S 11 BD and T 11 AC 1:50 000, D.N.B. Skinner, 1993 (Gm 4) 75,-- EUR
 - Rai Valley Area, sheets O 26 and O 27 BD 1:50 000, M.R. Johnston, 1993 (Gm 5) 75,-- EUR
 - Middle Reaches of the Mohaka River, sheet V 19 BD 1:50 000, H.N.C. Cutten, 1994 (Gm 6) 75,-- EUR
 - Otago Schist and Adjacent Rocks 1:500 000, N. Mortimer, 1993 (Gm 7) (*no expl.*) 45,-- EUR
 - Lake Rotorua Area, Nelson 1:50 000, G.A. Challis & al., 1994 (Gm 8) 75,-- EUR
 - Milton Area 1:50 000, D.G. Bishop, 1994 (Gm 9) 75,-- EUR
 - Middle Clarence Valley 1:50 000, M.B. Reay, 1993 (Gm 10) 75,-- EUR
 - Convoy Range area, south Victoria Land, Antarctica (Gm11), *see Antarctica section 720*
 - Richmond Range 1:50 000, M.R. Johnston, 1994 (Gm 12) 75,-- EUR
 - Raglan-Kawhia Area 1:50 000, B.C. Waterhouse & P. White, 1994 (Gm 13) 75,-- EUR
 - Pass-St-Johns Range area, southern Victoria Land, Antarctica, (Gm 14), *see Antarctica section 720*
 - Forgotten River Area 1:50 000, D.G. Bishop, 1994 (Gm 15) 75,-- EUR
 - D'Urville area, 1:50 000, M.R. Johnston, 1996 (Gm 16) 75,-- EUR
 - Mercury Bay Area 1:50 000, D.N.B. Skinner, 1995 (Gm 17) 75,-- EUR
 - Parnassus Area 1:50 000, G. Warren, 1995 (Gm 18) 75,-- EUR
 - Monowai-Waitutu Area 1:50 000, I.M. Turnbull & C.I. Uruski, 1995 (Gm 19), 2 sheets 75,-- EUR
 - Olympus Range area, southern Victoria Land, Antarctica, (Gm 20), *see Antarctica section 720*
 - Waihi Area 1:50 000, R.L. Brathwaite & A.B. Christie, 1996 (Gm 21) 75,-- EUR
 - Wellington Area 1:50 000, J.G. Begg & C. Mazengarb, 1996 (Gm 22) 75,-- EUR
 - Buller Coalfield 1:50 000, S. Nathan, 1996 (Gm 23) (*no expl.*) 45,-- EUR
 - Kumara-Moana Area 1:50 000, R.P. Suggate & T.E. Waight, 1999 (Gm 24) 75,-- EUR
 - Okataina Volcanic Centre 1:50 000, I.A. Nairn, 2002 (Gm 25) 75,-- EUR
 - Whangarei Urban Area 1:50 000, P.J. White & N.D. Perrin, 2003 (Gm 26) 75,-- EUR

Please also refer to catalogue sections 400 Australia, 720 Antarctica and 740 Pacific!



430 New Zealand / Aotearoa / Neuseeland

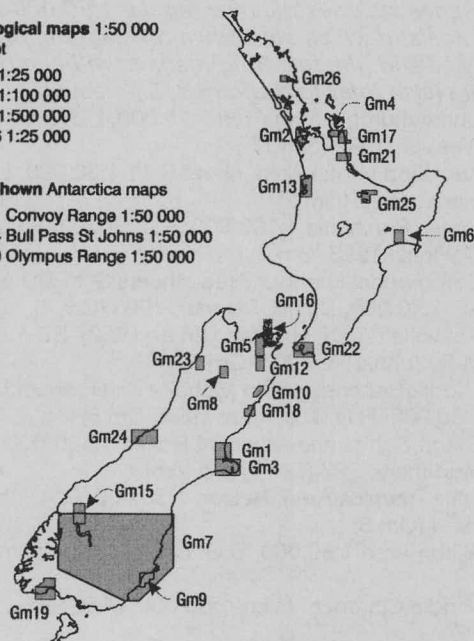
2310 General Geology:

GEOLOGY OF THE ... AREA (GM SERIES)
(for text see p. 7)Geological maps 1:50 000
except

Gm1 1:25 000
Gm3 1:100 000
Gm7 1:500 000
Gm26 1:25 000

Not Shown Antarctica maps

Gm11 Convoy Range 1:50 000
Gm14 Bull Pass St Johns 1:50 000
Gm20 Olympus Range 1:50 000



© GNS

Geological Map of ... Island, New Zealand (titles vary)

GNS, Lower Hutt 1970- (Bulletin)

single maps of selected island areas, scales and styles vary, chiefly col., detailed, sizes vary, fd.; in expl., ca. 100 pp., figs., pb. or cloth each 75,-- EUR

Two maps are available:

- Chatham and Pitt Islands 1:100 000 / 1:63 360, R.F. Hay, A.R. Mutch & W.A. Watters, 1970 (Bulletin 83)
- Raoul Island 1:25 000, E.F. Lloyd & S. Nathan, 1981 (Bulletin 95)

2320 Stratigraphy / Quaternary

New Zealand - Quaternary Geology 1:1 000 000

GNS, R.P. Suggate, M.T. Te Punga & P.M. Riddolls (eds.), Wellington 1973 (Mms 5, 6)

2 sheets (N, S Island), col., very detailed, num. cross sections, profiles, thematic and island insets, 69x106 / 81x107 cm, fd. each 38,-- EUR

Maps and Sections showing the Distribution and Stratigraphy of Loess (and Associated) Deposits, New Zealand 1:1 000 000

NZSB, J.G. Bruce, J.D. Cowie & al., Wellington 1973 (Soil Survey Reports 6, 7)

2 sheets (N, S Island), col., detailed, profiles, 69x101 / 81x101 cm, fd.; expl. for each sheet each 19,-- EUR

Cretaceous to Recent Sedimentary Patterns in New Zealand

GNS, P.R. King & al. (comps.), Lower Hutt 1999 (Folio series 1)

ii, 34 pp., 41 chronostratigraphic transects, chiefly fold-outs, b&w, encl. 1 stratigraphic chart, col., very detailed, 6 palaeogeog. insets, 196x92 cm, plastic file 75,-- EUR

New Zealand Geological Timescale 2004/2

GNS, R.A. Cooper (comp.), Lower Hutt 2004 (Poster series Ps 41)

wallchart, col., detailed, 49x70 cm 15,-- EUR

Quaternary/Surficial Geology of ..., New Zealand (titles vary)

GNS, Wellington 1989- (Mms series / Scientific Reports)

single maps of selected areas, scales and styles vary, col., detailed, sizes vary, fd.; in expl., pb.

The following Quaternary maps are available:

- Northwestern Canterbury Plains 1:100 000, D.D. Wilson, 1989 (Mms 14) 45,-- EUR
- Wakatipu Basin, Central Otago 1:50 000, D.J.A. Barrell & al., 1994 (Sr 94/39) 68,-- EUR

Map of Quaternary deposits and surfaces, Otago Peninsula 1:31 680

NZSB, D.M. Leslie, Wellington 1973 (Map 136)

3 col., 1 profile, 58x64 cm 19,-- EUR

2330 Lithology / Petrography

Mantle melting beneath New Zealand revealed by helium isotopes in gas discharges 1:2 000 000

GNS, L. Hoke & R. Sutherland, Lower Hutt 1999 (Folio series 4)

col., detailed, smooth tints of % helium, basalt/andesite outcrops, data points inset, notes, 119x83,5 cm, plastic file 53,-- EUR

Map of parent rocks of New Zealand soils 1:1 000 000

NZSB, Wellington 1973 (Soil Survey Report 5)

2 sheets (N, S Island), col., detailed petrographic legend, each 80x99 cm, fd. total 32,-- EUR

Rock Types (and Surface Deposits) 1:100 000

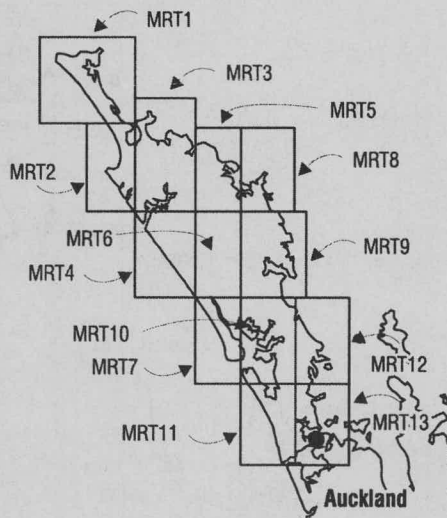
LINZ, Wellington 1979-1990 (NZMS 290)

13 sheets (Mrt 9 o.p.), col., lithology and stability classified, geol. and geotechnical data, each 59x84 cm, fd. each 15,-- EUR

- set 165,-- EUR

Sheet distribution and availability according to diagram extract, see below.

ROCK TYPES (AND SURFACE DEPOSITS) 1:100 000



© GNS

2340 Tectonics

Late Quaternary Tectonic Map of New Zealand 1:2 000 000

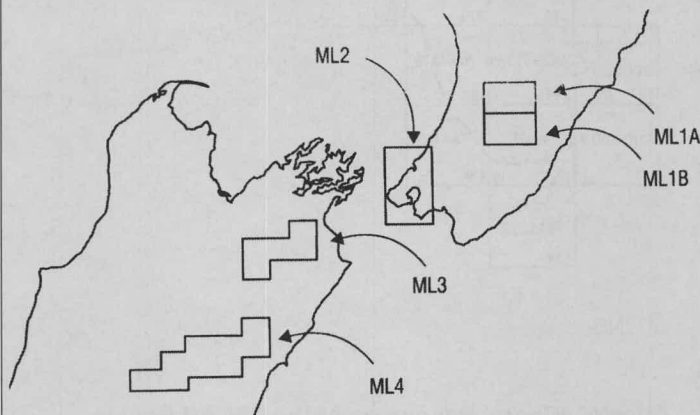
GNS, 2nd ed., Wellington 1983 (Mms 12)
4 col., 5 thematic inset maps, 64x85 cm, fd. 38,-- EUR

Late Quaternary Tectonic Map of New Zealand 1:63 360 / 1:50 000

GNS, Wellington 1970- (ML series)
series following top. sheet plan, 4 col., inset maps, sizes vary, fd. each 38,-- EUR
5 sheets have been published to date, according to diagram below:

- ML1a Eketahuna 1:63 360, N153, G.J. Lensen, 1970
- ML1b Masterton 1:63 360, N158, G.J. Lensen, 1968
- ML2 Wellington 1:50 000, parts Q27, R27, R28, Y. Ota & al., 1981
- ML3 Hillersden 1:50 000, N28D, Q28C & N29B; 28D; Renwick P28A & P28C, G.J. Lensen, 1976
- ML4 Leader Dale M31D, N31A, N31 C, parts M32A & M32B Dillon N31B & N31D; Lake McRae O30C & O31A, 1:50 000, R.M. Kieckhefer, 1979

LATE QUATERNARY TECTONIC MAP OF NEW ZEALAND 1:63 360 / 1:50 000



© GNS

2350 Volcanism

Age and Distribution of Late Quaternary Pyroclastic and Associated Cover Deposits of the Rotorua and Taupo Area, North Island, New Zealand

NZSB, W.A. Pullar & K.S. Birrell, Wellington 1973 (Soil Survey Report 1)
2 parts, 8 thematic sheets 1:1 000 000 and 1:250 000, 2-multi-col., fd., expl., 32 pp., 2 folders total 63,-- EUR

Southern Kermadec Volcanoes 1:400 000

NIWA, N.A. Blackmore & I.C. Wright, Wellington 1995 (Miscellaneous Series, 71)
2 col., bath. maps, images, photos, 110x81 cm, fd. 25,-- EUR

2370 Marine Geology

New Zealand Region - Sediments 1:6 000 000

See 2810 General Oceanography (no. 67)!

Oceanic Chart Series - Sediments 1:1 000 000

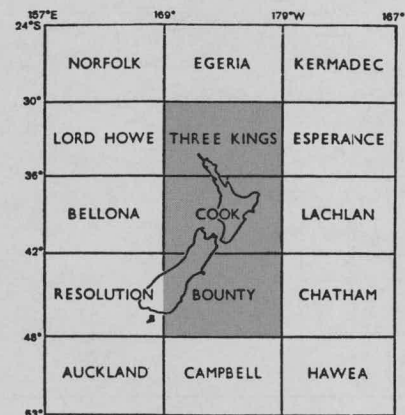
NIWA, Wellington 1975-
c. 15 sheets for New Zealand's marine area, col., detailed, tints of deposits, min. symbols, sample references, 98x76 cm, fd. each 19,-- EUR

3 sheets published:

- Bounty, 1982
- Cook, 1975
- Three Kings, 1979

Also refer to diagram below:

OCEANIC CHART SERIES - SEDIMENTS 1:1 000 000



©NIWA

Sediments

NIWA, Wellington 1963- (Miscellaneous Series)
single sheets supplementing the "Coastal Series", col., scales and sizes vary, fd.

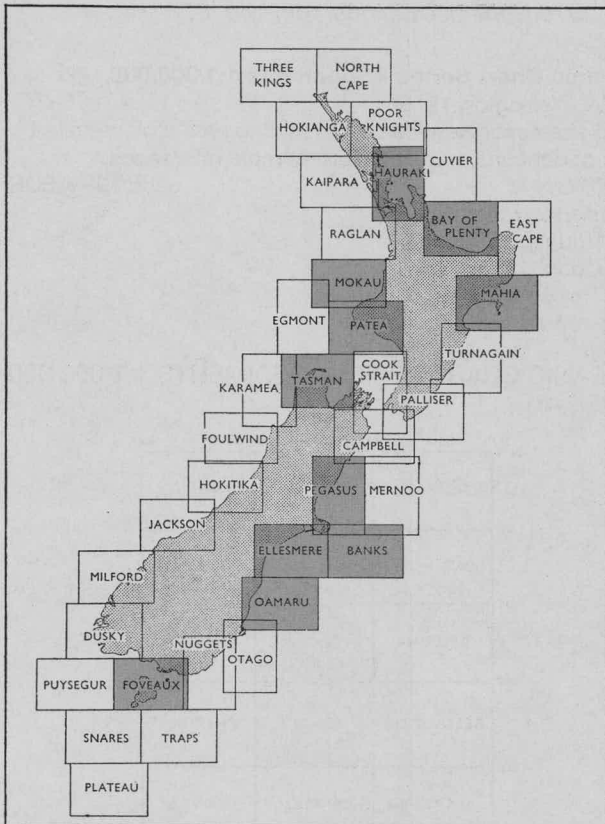
- 6 Chatham Rise 1:2 191 400, 1963 19,-- EUR
- 14 Wellington Harbour 1:63 360, 1966 19,-- EUR
- 50 Pauatahanui Inlet 1:5 000, 1978 19,-- EUR
- 63 Rangaunu Harbour and Bay 1:40 000, 1986 19,-- EUR
- 69 Wellington South Coast Substrates 1:15 000, 1993 25,-- EUR
- 70 Manukau and Waitemata Harbours 1:75 000, 1994 25,-- EUR

Coastal Chart Series - Sediments 1:200 000

NIWA, Wellington 1965- / 2nd ed., 1986-
37 sheets, col., detailed, tints of deposits, min. symbols, sizes vary, fd. each 25,-- EUR
- sheets prior to 1989 each 19,-- EUR
Sheets published to date are marked with red on diagram p. 10



430 New Zealand / Aotearoa / Neuseeland

COASTAL CHART SERIES - SEDIMENTS 1:200 000
(for text see p. 9)

©NIWA

**Geology and Geomagnetism of the Bounty Region
East of the South Island, New Zealand**

NIWA, D.C. Krause, Wellington 1966 (Biodiversity Memoirs, 30)

32 pp., maps, pb.

32,-- EUR

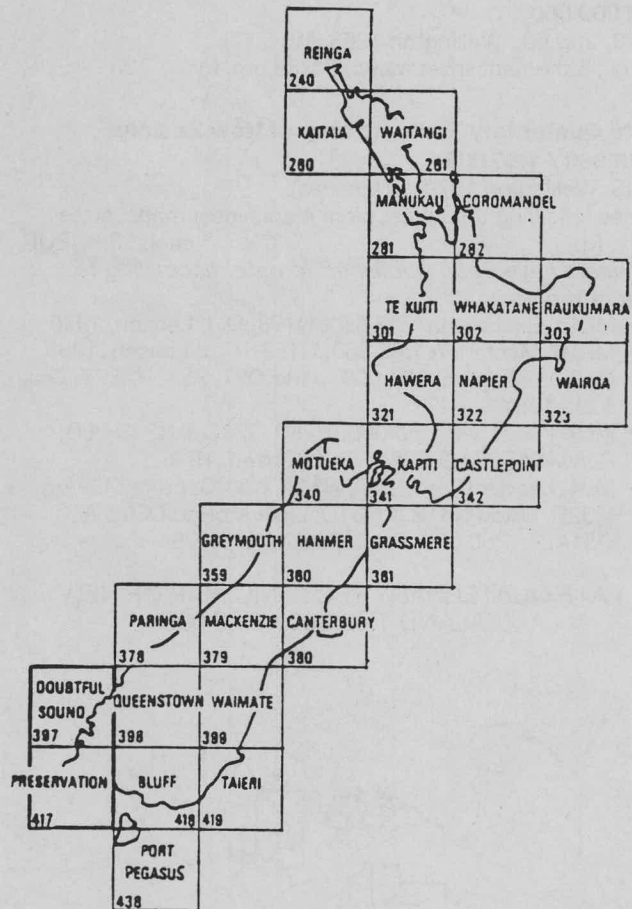
2380 Mineralogy & Metallogeny**Metallogenic Map of New Zealand 1:1 000 000**

GNS, R.L. Brathwaite & F. Pirajno, Lower Hutt 1993 (Monograph 3)

col., lithological tints, detailed, metallogenic symbols, geol. provinces inset map, 2 sheets (N, S Island), 69/82x100 cm, fd.; expl., 215 pp., 34 figs., 21 tables, pb. 170,-- EUR

Geological Resource Map of New Zealand 1:250 000GNS, Wellington 1986-1994 (Reports / Science Reports) 28 sheets, blueprints, deposits lettered, 5 bedding symbols, 83x69 cm, fd.; expl. (up to 1992: Reports, 1992-1994: Sr series), 20-50 pp., encl. lists each 90,-- EUR
Sheet distribution according to diagram right column. 405 Chatham Islands has been added as 28th sheet (not shown on diagram).

Please also refer to catalogue sections
400 Australia and 740 Pacific!

GEOLOGICAL RESOURCE MAP OF NEW ZEALAND
1:250 000

© GNS

Atlas of Mineral Resources of the ESCAP Region

"Vol. 4 New Zealand"

See 300 Asia!

Mineral Deposits of New Zealand

"A collection of papers summarising the results of mineral exploration in New Zealand 1974-87"

AusIMM, D. Kear (ed.), Parkville 1989 (Monograph 13)

xiv, 225 pp., 39 contributions, num. figs., incl. maps, tables, half-cloth 75,-- EUR

Resources of ..., New Zealand

GNS, Lower Hutt 1988-1990 (various series)

single maps of selected areas, scales and styles vary, 2-multi-col., detailed, sizes vary, fd.

Two maps have been published:

- Waikato Coal Region - Coalfields and Resources 1:250 000, P.A. Kirk, S.W. Edbrooke & A.M. Sherwood, 1988 (Mms 17) 38,-- EUR
- Lignite Resources of Eastern Southland 1:100 000, M.J. Isaac, 1990 (Mms 20) 45,-- EUR
- Mineral Resource Assessment of the Coromandel Region 1:100 000, A.B. Christie & al., 2001 (Sr 2001/11); expl., 84 pp. 105,-- EUR



Central Chatham Rise - Phosphorite Distribution
1:50 000

NIWA, Wellington 1986 (Miscellaneous Series, 65)
col., bath., distribution, isopleths, 2 sheets (E, W), each
66x94 cm, fd. 19,-- EUR

2390 Geotechnics

New Zealand Geological Map 1:25 000 (Industrial Series)

GNS, L.O. Kermode & al., Wellington 1964-
for urban areas, b&w, comprehensive legend, text,
90x54 cm, fd.

Published to date:

- N 42/1-9 *Auckland area*, 1968-1986, 9 sheets
total 300,-- EUR
- N 65/2 *Hamilton*, 1964 38,-- EUR

2400 SOILS

2410 General Pedology

Soil Map of New Zealand 1:2 027 520

NZSB, N.H. Taylor (comp.), Wellington 1948 (Map 280)
col., 30 soil types, further divided, 63x86 cm 18,-- EUR

Soil Map of New Zealand 1:1 000 000

LR, 3rd ed., Lincoln 1995
2 sheets (N, S Island), col. plots, very detailed, 63x87 /
68x91 cm total 94,-- EUR

Soils 1:500 000

NZSB, Wellington 1964-1968 (Map 44, 45, 47, 115, 116)
col., detailed, sizes vary, col., partly expl., pb.

- 44 Northland, 1964 19,-- EUR
- 45 Northland, Potential use for soils, 1964 19,-- EUR
- ditto with expl. SB 286 for 44 & 45 50,-- EUR
- 47 Nelson Region, 1965 19,-- EUR
- 115 Otago Region, 1967 26,-- EUR
- 116 Otago Region, Potential use for soils 1967 26,-- EUR

- 207 Southland Region

See Soil Resources of the Southland Region, New Zealand.

Also refer to sheet diagram right column, please.

Soil Map of New Zealand 1:253 440 (North Island)

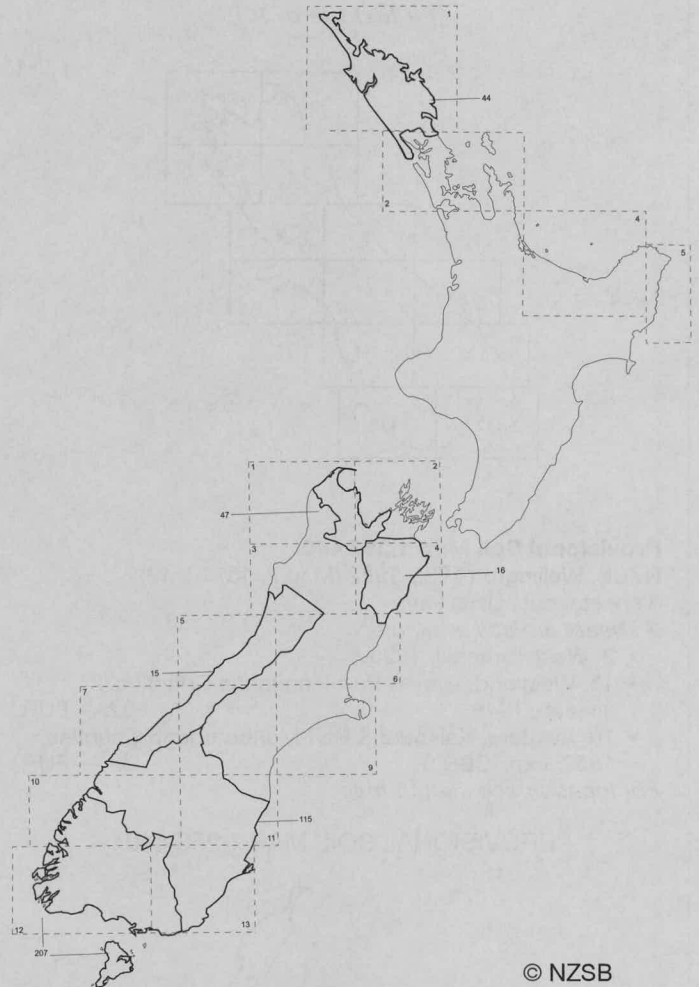
NZSB, Wellington 1954 (Map 11)
8 (4) sheets, col., sizes vary total 57,-- EUR
Only 4 sheets available, according to diagram right column.
- ditto, expl., 1954 (Bulletin (n.s.) 5), 286 pp., half-cloth 38,-- EUR

Soil Map of the South Island, New Zealand 1:253 440

NZSB, Wellington 1965-1965 (Map 53/1-13)
13 sheets, col., very detailed, 85x60 cm each 26,-- EUR
- set of 13 total 120,-- EUR
- expl., 1968 (Bulletin (n.s.) 27), 404 pp., half-cloth 50,-- EUR

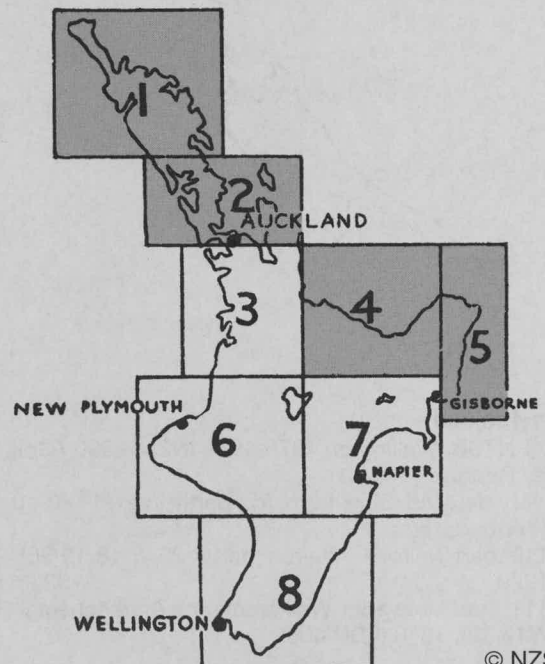
Sheet distribution according to diagram p. 12.

SOILS 1:500 000



© NZSB

SOIL MAP OF NEW ZEALAND 1:253 440 (NORTH ISLAND)



© NZSB

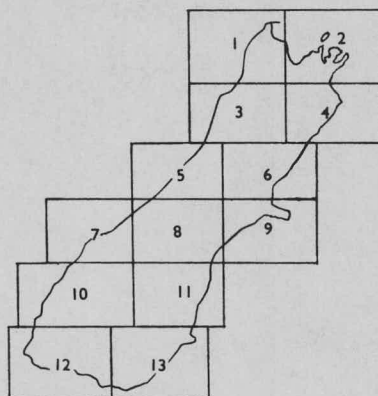


430 New Zealand / Aotearoa / Neuseeland

SOIL MAP OF THE SOUTH ISLAND, NEW ZEALAND

1:253 440

(for text see p. 11)



Provisional Soil Map 1:253 440

NZSB, Wellington 1933-1952 (Map 2, 15, 16, 19)

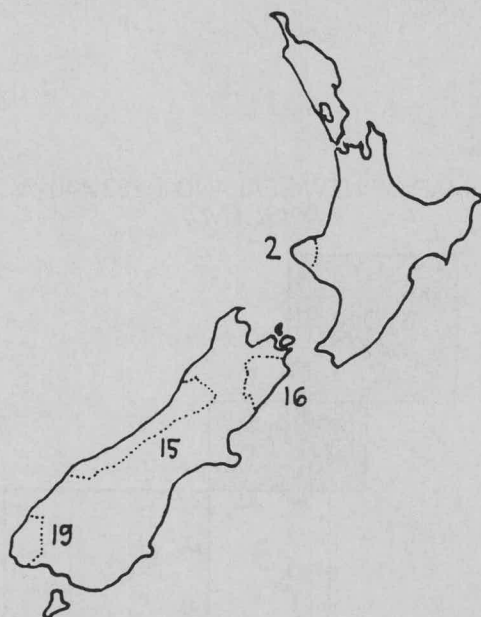
4 sheets, col., sizes vary

3 sheets are still available:

- 2 West Taranaki, 1933
- 15 Westland, Grey & Part Inangahua Counties (2 sheets), 1948 32,-- EUR
- 16 Awatere, Kaikoura & Part Marlborough Counties, 1952, expl. SBB 9 32,-- EUR

For location see sketch map:

PROVISIONAL SOIL MAP 1:253 440



Soil 1:100 000

LINZ & NZSB, Wellington 1978-1985 (NZMS 290 / Soil Survey Reports)

col., very detailed, 59x84 cm, fd.; partly in expl., 20-40 pp.

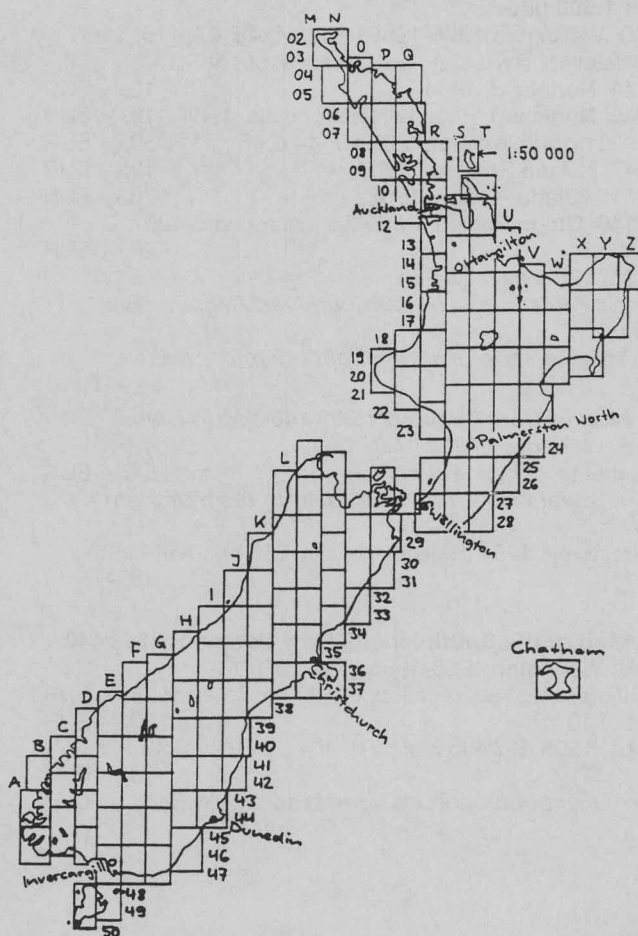
Published sheets:

- 110 part Tiniroto - Wairoa (part X 20, Y 18/19/20), 1979 32,-- EUR
- 111 Part Urewera - Waikaremoana Area, (sheets W17/18), 1978 (SSR 455) 32,-- EUR

- 112 Mohaka - Aropaoanui (W 19/20), 1980 (SSR 55) 50,-- EUR
- 159 Bruce County (H 45/46), 1983 (SSR 87) 43,-- EUR
- 180 North Cape - Houhora Area, (Sheets M 02, N 02/03), 1979 26,-- EUR
- 181 Ahipara - Herekino Area, (Sheets N 04/05) North Island, 1979 26,-- EUR
- 182 Kaitaia - Rawene Area, (Sheets O 03/04/05), North Island, NZ, 1979 26,-- EUR
- 183 Whangaroa - Kaikohe Area, (Sheets P 04/05), North Island, 1980 26,-- EUR
- 184 Bay of Islands Area (sheets Q 04/05), North Island, 1980 26,-- EUR
- 185 Waipoua - Aranga Area, (sheets O 06/07), North Island, 1980 26,-- EUR
- 186 Mangakahia - Dargaville Area (sheets P 06/07), 1980. 26,-- EUR
- 187 Hukerenui - Whangarei Area (sheets Q 06/07, R 06/07), 1981. 26,-- EUR
- 188 Ruawai - Rototuna Area (sheets P 08/09), North Island, 1980. 26,-- EUR
- 189 Maungaturoto - Kaipara Area, (sheets Q 08/09), North Island, 1981. 26,-- EUR
- 190 Mangawhai - Arkworth Area (sheets R 08/09) North Island, 1980. 26,-- EUR
- 220 Part Helensville - Waitakere Area (sheets Q10/11), North Island, 1985. 26,-- EUR
- 221 Part Whangaparaoa -Auckland Area, (sheets R10/11), 1985. 26,-- EUR

Also refer to sheet diagram below, please.

SOIL 1:100 000





Soil Resources of the Southland Region, New Zealand

NZSB, J.G. Bruce, Lower Hutt 1984 (SSR 76)
27 pp., 2 figs., tables, encl. 5 thematic maps 1:500 000
(Soil Map / Potential Use, col., Limitations for Pastoral/
Cropping/Forestry Use, b&w, 68x69 cm), pb. 75,-- EUR

N.Z. Soil Bureau Maps 1:126 720 - 1:15 000

NZSB, Wellington 1932-1990
regional soil and land capability maps (Soils, Potential
Pastoral Use of Soils, Suitability for Irrigation, etc.), scales,
styles and sizes vary, chiefly col., partly extra sheets, more
recent maps often in expl. (SSR series & others)

13,-- / 120,-- EUR

Location of sheets according to index maps p. 14.

More details on request.

Series is continued by LR series, see next entry.

Special sheets:

- Blenheim-Renwick District, South Island, 1:50 000, 1990 38,-- EUR
- Tauranga County, North Island, 1: 50 000, 1993 38,-- EUR

Soil Map of ... c. 1:100 000 - 1:15 000 (titles vary)

LR, Lincoln 1995-
regional soil and soil-related maps, scales, styles and sizes
vary, chiefly col. plots, partly extra sheets, partly in expl.
(LRSS series)

Published to date:

- Arrowtown, Frankton, Gibbston Area 1:50 000, 2004 63,-- EUR
- Christchurch City 1:50 000, 1997 63,-- EUR
- Christchurch City 1:35 000, 1997 63,-- EUR
- Christchurch City - Land Use Capability 1:50 000, 1997 63,-- EUR
- Christchurch City - Suitability of Soils for Urban Use 1:50 000, 1997 63,-- EUR
- Edendale District 1:50 000, 1995, in expl. (LRSS 15) 38,-- EUR
- Heretaunga Plains, North Island 1:50 000, 1996 63,-- EUR
- Port Hills, Canterbury 1:15 000, 1998, 2 sheets total 94,-- EUR
- Wairau Plains, Blenheim area 1:50 000, 2004 63,-- EUR
- Upper Waitaki Basin 1:100 000, 1997 63,-- EUR
- Christchurch City - Potential Horticulture Versatility of Soils 1:50 000, 1997 96,-- EUR
- Christchurch City - Potential Horticulture Versatility of Soils 1:50 000, 1997 63,-- EUR
- Upper Waitaki Basin 1:50 000, 1997 (2 sheets)

2420 Soil Capability

Map of New Zealand showing Soil Classes for Potential Pastoral Use 1:1 000 000

NZSB, Wellington 1963 (Map 51, 52)
2 sheets (N, S Island), col., detailed (6 capability tints, types
numbered), 69/81x101 cm each 19,-- EUR

New Zealand Land Resources Inventory Worksheet

1:63 360 (NZLRI)

Mainly a soil inventory, see 1320 Land Resources!

N.Z. Soil Bureau Maps 1:126 720 - 1:15 000

Incl. capability maps, see 2410 General Pedology.

2500 GEOPHYSICS

2510 General Geophysics

Electrical Resistivity Map of New Zealand 1:250 000 / 1:50 000

GG & GNS, Wellington 1985- (from 1993: Geophysical map series)

series, partly following top. sheet plan, 2 thematic versions (Nominal (Schlumberger) Array Spacing 500 m, 1000 m), col., intervals 3-100 Ohm meters, additional smooth tints, notes, sizes vary (1:50 000: 98x68 cm), fd.

Published to date:

- U 17 Wairakei 1:50 000, 1985 38,-- EUR
- U 16 Rotorua 1:50 000, 1993 (Gpm 1, 2) 38,-- EUR
- Taupo Volcanic Zone 1:250 000, 1998 (Gpm 11, 12) each 60,-- EUR

2520 Gravimetry

Gravity Map of New Zealand 1:4 000 000

GG, W.I. Reilly (comp.), Wellington 1965
2 thematic versions (Bouguer, Isostatic Anomalies), 3 col., intervals 25 mgal, 32x47 cm, fd. total 30,-- EUR

Southern Oceans Gravity Anomaly Map 1:4 000 000

"Satellite derived Free Air anomalies over sea"
GNS, 1st-3rd ed., Lower Hutt 1995 (Geophysical Map 6-8)
3 sheets, col., contours 5-20 mgal, smooth tints 30-100 mgal, 107x49/60 cm each 105,-- EUR

Series comprises New Zealand waters, widely extended to N and S:

- Campbell Region, 2nd ed., 1995 (Gpm 7)
- Fiji Region, 1st ed., 1995 (Gpm 8)
- New Zealand Region, 3rd ed., 1995 (Gpm 8)

Free-Air Gravity Field of the New Zealand Region 1:3 000 000

GSA, F.J. Davey & A.B. Watts (comps.), Boulder 1983 (MCH 48)
col., detailed, intervals 25 mgal, incl. marine areas, 91x112 cm, fd.; expl., 8 pp., 4 figs. 10,-- EUR

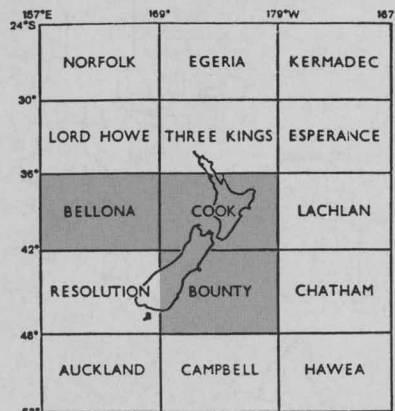
Gravity Anomaly Map of New Zealand 1:1 000 000

"Free Air Anomalies over Sea, Bouguer Anomalies over Land"
GG, Wellington 1985- (Oceanic Series)
col., intervals 100 μ N/kg, tints 200 μ N/kg, each 99x80 cm, fd. each 30,-- EUR

3 sheets published, also refer to diagram below:

- Bounty, 1985
- Bellona, 1988
- Cook, 1991

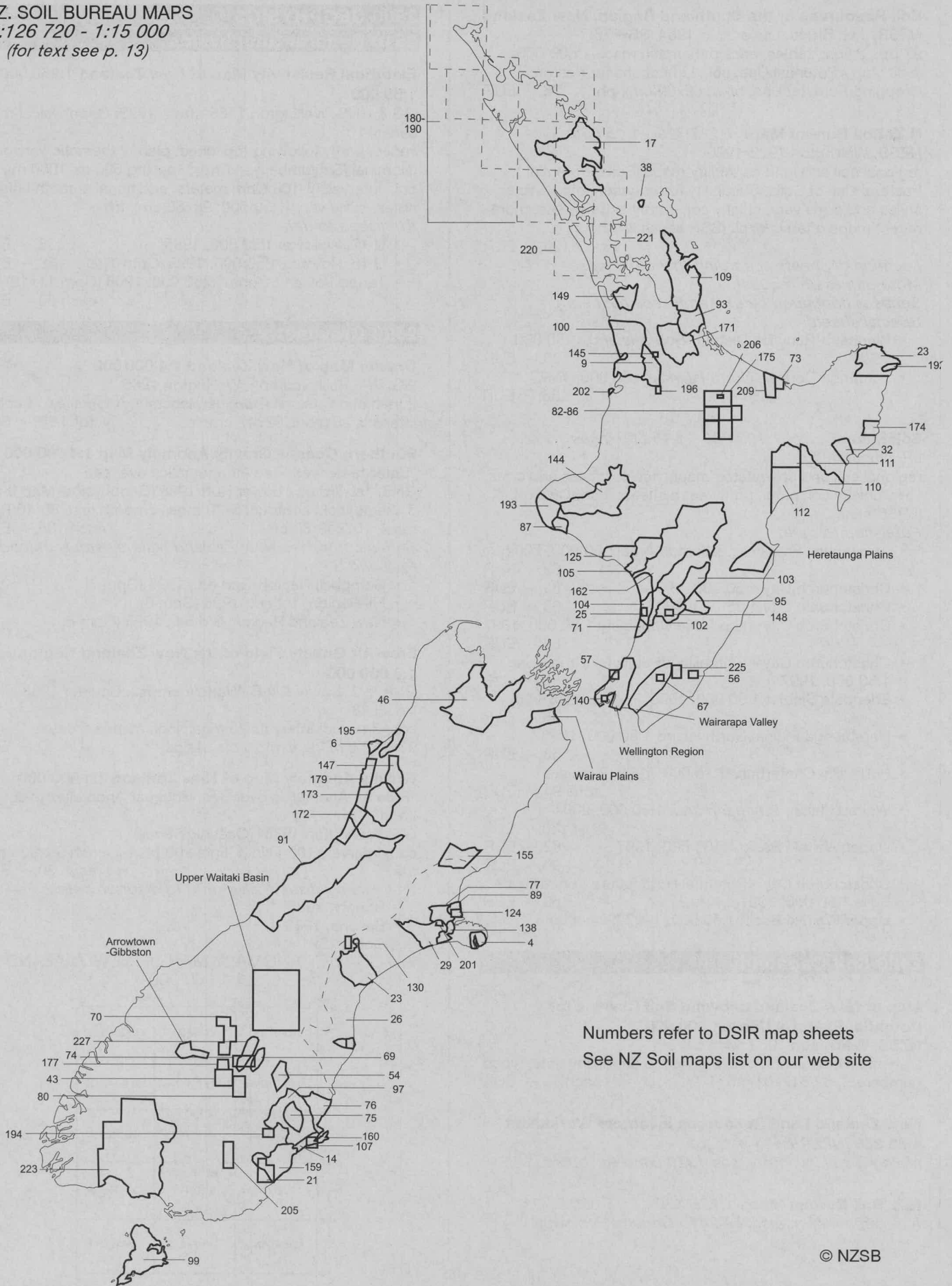
GRAVITY ANOMALY MAP OF NEW ZEALAND 1:1 000 000





430 New Zealand / Aotearoa / Neuseeland

N.Z. SOIL BUREAU MAPS
1:126 720 - 1:15 000
(for text see p. 13)



Numbers refer to DSIR map sheets
See NZ Soil maps list on our web site



Gravity Map of New Zealand 1:1 000 000

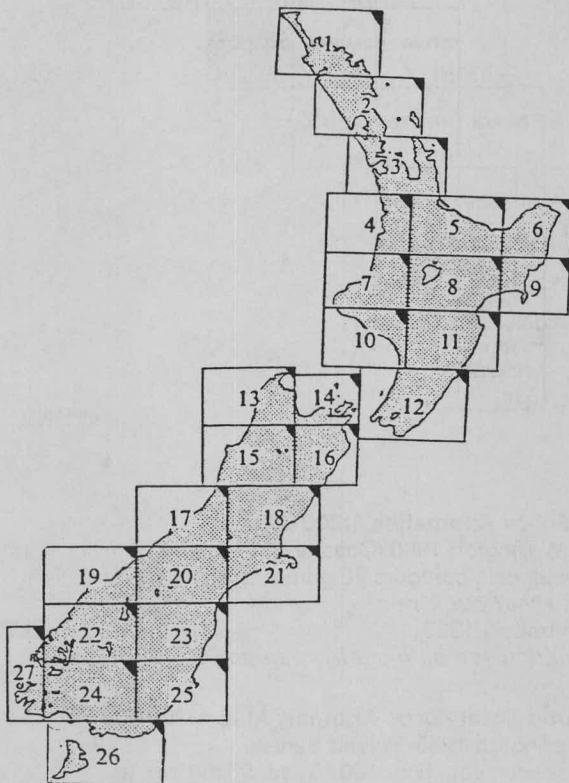
GG, C.M. Whiteford & al., Wellington 1977-1979
2 sheets, each 4 thematic versions (Free Air, Bouguer, Isostatic, Isostatic Vertical Gradient Anomalies), col., intervals 50 $\mu\text{N/kg}$ (I.V.G.: 2 $\mu\text{N/kg}$), additional tints, each 69x63 / 81x98 cm, fd. each sheet 38,-- EUR

- North Island, 1977
- South Island, 1979

Gravity Map of New Zealand 1:250 000

GG, Wellington 1965-1980
28 sheets, each 2-3 thematic versions (Bouguer, Isostatic, partly Isostatic Vertical Gradient Anomalies), col., intervals 1 mgal, marine areas partly treated, each ca. 70x60 cm, fd. each sheet 23,-- EUR
- set of 28 600,-- EUR
Sheet distribution according to diagram (not shown: sheet 28 Chatham Island):

GRAVITY MAP OF NEW ZEALAND 1:250 000



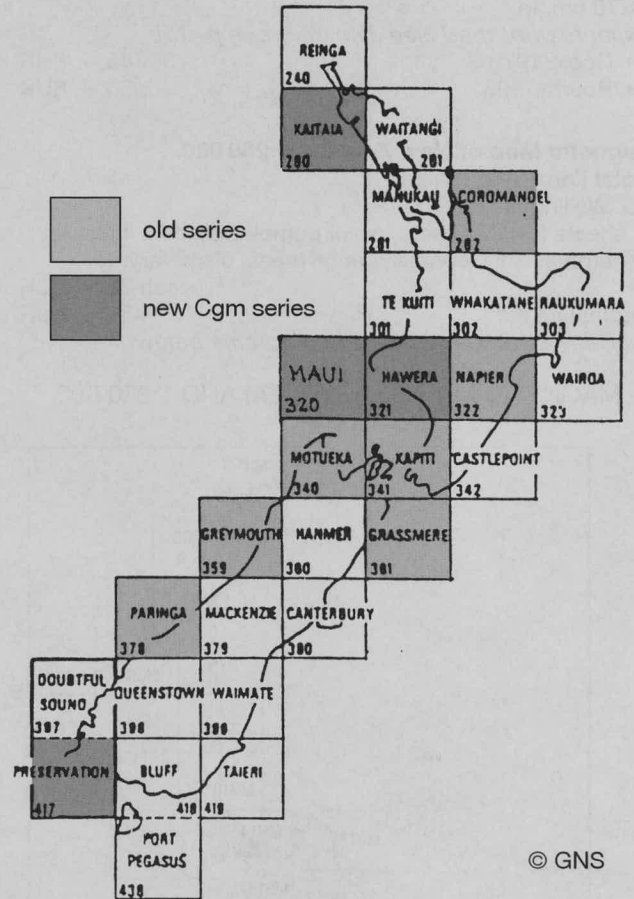
© GNS

Gravity Anomaly Map (of New Zealand) 1:250 000

"Free Air Anomalies over Sea, Bouguer Anomalies over Land" (Cgm)
GG & GNS, Wellington & Lower Hutt 1985- (Coastal Series / from 1993: Coastal geophysical map)
26 sheets, col., contours 50 $\mu\text{N/kg}$ (Cgm: 50 mgal, tints 200 mgal), 69x89 cm, fd. each 30,-- EUR
- new Cgm version: each 60,-- EUR
Sheet distribution and availability according to diagram right column.

- Sheet 320 Maui, 1993 (Cgm 1)
- Sheet 321 Hawera, 1993 (Cgm 2)
- Sheet 260 Kaitaia, 1996 (Cgm 3)
- Sheet 417 Preservation, 1996 (Cgm4)

GRAVITY ANOMALY MAP (OF NEW ZEALAND) 1:250 000



© GNS

Residual Gravity Anomaly Map of ..., New Zealand 1:250 000

GNS, Lower Hutt 1999- (Geophysical map series)
col. plots, intervals 5 mgal, additional smooth tints, notes, sizes vary, fd.
Published to date:

- Taupo Volcanic Zone, 1999 (Gpm 13) 45,-- EUR

Gravity (Anomaly) Map of New Zealand 1:200 000

"Island Series"
GG, Wellington 1987-
single sheets, each 2 thematic versions (Bouguer, Isostatic Anomalies), col., intervals 5 mgals or 50 $\mu\text{N/kg}$, tints 200 $\mu\text{N/kg}$, sizes vary, fd. each sheet 30,-- EUR
Published to date:

- Antipodes Islands, 1988
- Bounty Island ("... and Magnetic"), 1988
- Chatham Islands, see 1:250 000 above!

2530 Magnetism

Magnetic anomalies in the New Zealand region 1:4 000 000

GNS, R. Sutherland, Lower Hutt 1996 (Geophysical map 9)
col. plot, intervals 50-100 nT, incl. marine areas, reference inset, notes, bibl., 79x115 cm, fd. 45,-- EUR



430 New Zealand / Aotearoa / Neuseeland

Magnetic Total Force Anomaly Map 1:1 000 000

GG, Wellington 1978- (Oceanic Series)
c. 18 sheets, col., anomaly tints 100 gammas, each 98x76 cm, fd.

2 sheets published (see also diagram, p. 13):

- Cook, 1978 45,-- EUR
- Bounty, 1981 30,-- EUR

Magnetic Map of New Zealand 1:250 000

"Total Force Anomalies"

GG, Wellington 1969-1979

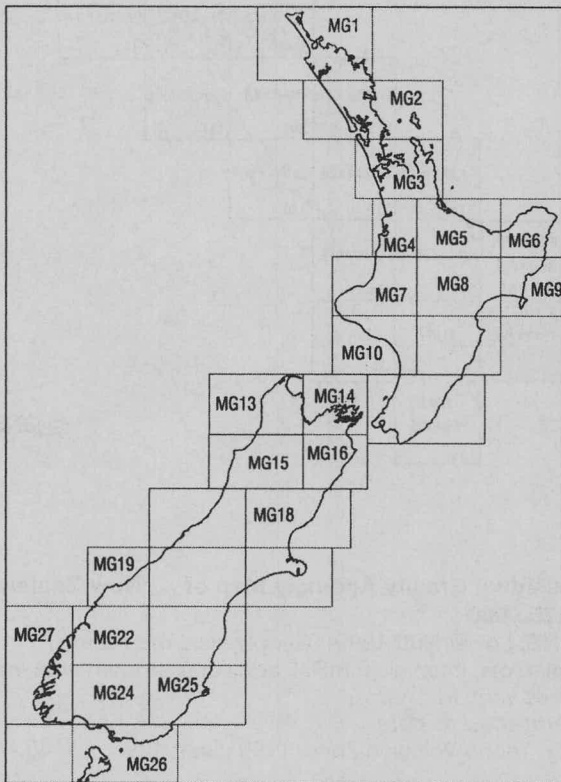
21 sheets (i.e. 27 sheets, never completed), col., intervals 20 gammas, incl. coastal marine areas, sizes vary, fd.

each 23,-- EUR

- complete set 450,-- EUR

Available sheets according to diagrams below:

MAGNETIC MAP OF NEW ZEALAND 1:250 000



© GNS

Magnetic Anomaly Map of New Zealand 1:250 000

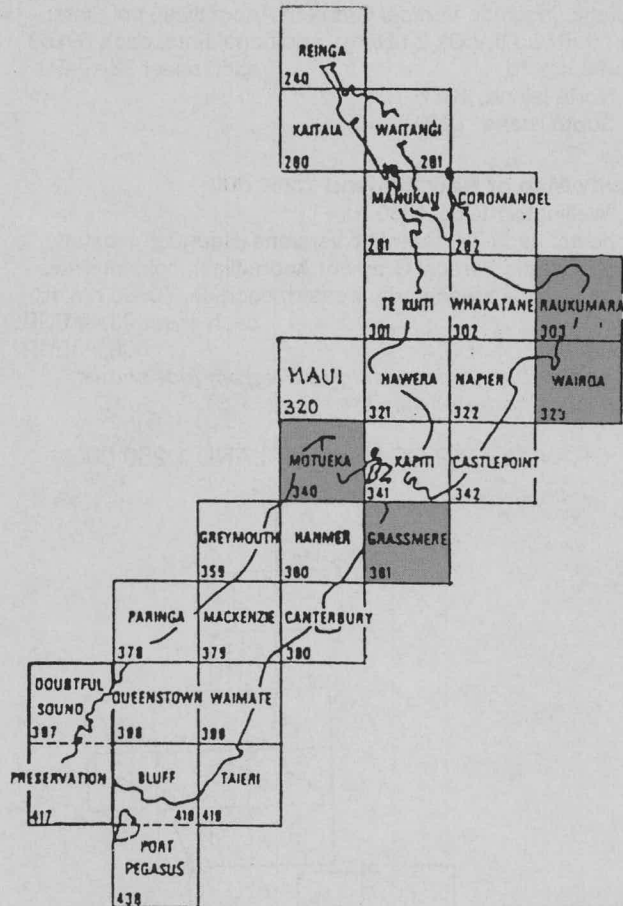
"Total Force Anomaly"

GG & GNS, Wellington & Lower Hutt 1980- (Coastal Series / from 1990: Coastal geophysical map)

26 sheets, col., contours 50 nT, tints 100 nT, each 69x81 cm, fd. each 30,-- EUR

Sheet distribution and availability according to diagram right column.

MAGNETIC ANOMALY MAP OF NEW ZEALAND 1:250 000



© GNS

Total Force Anomalies 1:200 000

NIWA, Wellington 1980 (Coastal Chart Series)

37 sheets, col., contours 20 gammas, sizes vary, fd.

Only 1 sheet published:

- Campbell, 1980 30,-- EUR

For location see bathymetry diagram, p. 18.

Magnetic Total Force Anomaly Map 1:200 000

GG, Wellington 1988- (Island Series)

single sheets, col., tints 100 nT, ca. 90x80 cm, fd.

each 30,-- EUR

Published to date:

- Antipodes Islands, 1988
- Bounty Island - see 2520 Gravimetry!
- Chatham Islands, i.p.

Aeromagnetic map of ... 1:100 000

"Total force anomalies"

GNS, Lower Hutt 2001- (Geophysical map series)

col. plots, intervals 100 nT, additional smooth tints, inset maps, notes, sizes vary, fd.

Published to date:

- Coromandel region, 2001 (Gpm 14) 60,-- EUR



Bounty Trough - Magnetic Field 1:1 000 000 at Lat. 46°S

NIWA, D.C. Krause (comp.), Wellington 1965
(Miscellaneous Series, 8)
col., 2 map faces (Anomalies Derived from Total Intensity;
Total Intensity), 70x60 cm, fd. 19,-- EUR

Western Tasman Sea - Geomagnetic Anomalies 1:2 000 000 at Lat. 46°S

NIWA, W.J.M. van der Linden (comp.), Wellington 1971
(Miscellaneous Series, 19)
4 col., intervals 250 gammas, 48x70 cm, fd. 19,-- EUR
Title is misleading: Map ranges from W North Island to Norfolk Island.

2540 Seismicity

Atlas of Iseisimal Maps of New Zealand Earthquakes

GNS, G.L. Downes, Lower Hutt 1995 (Monograph 11)
ii, 22 pp., intro., maps of 123 earthquakes (partly several
versions), b&w, 21x30 cm, pb. 120,-- EUR

2600 CLIMATOLOGY

2610 General Climatology

(New Zealand -) Climatic Map Series 1:2 000 000

NIWA, Wellington 1983- (Miscellaneous Publication 175 /
NZMS 315)

thematic sheets, 1-multi-col., 66x88 cm, fd. or flat
Published to date:

- Part 1: Climatological Stations, 1983 19,-- EUR
- Part 2: Climatic Regions, 1983 25,-- EUR
- Part 3a: Soil Temperatures (at 10 cm Depth), 1983, 5 sheets (i-v) 44,-- EUR
- Part 3c: Soil Temperatures (at 30 cm Depth), 1983, 5 sheets (i-v) 44,-- EUR
- Part 4: Air Temperatures, 1985, 5 sheets (i-v) 44,-- EUR
- Part 5: Rainfall Network, 1985 19,-- EUR
- Part 6: Annual Rainfall, 1985, 3 sheets (i-iii) 44,-- EUR
- Part 7: Seasonal Rainfall, 1986, 6 maps (i-vi) 44,-- EUR

2700 HYDROLOGY

2710 Hydrology / Hydrography

Lake Series - Bathymetry 1:63 360 - 1:1 980

NIWA, J. Irwin & al. (comps.), Wellington 1966-
series for the New Zealand inland waters, 4 col., bath. tints
and contours, land summarized, sizes vary, fd.
each 40,-- EUR

To date, 117 maps have been published - list on request.

As a rule, GeoKatalog 2 does not contain tourist publications as road maps, city maps, guides, etc. These are contained in full in GeoKatalog 1.

2800 OCEANOGRAPHY

2810 General Oceanography

Hydrology of New Zealand offshore waters

NIWA, D.M. Garner & N.M. Ridgway, Wellington 1965 (Bio-
diversity Memoirs, 12) 32,-- EUR
62 pp., maps, pb.

New Zealand Region 1:6 000 000 at Lat. 46°S

NIWA, Wellington 1962- (Miscellaneous Series)
oceanographic map series, col., detailed, each 50x65 cm,
fd. each 19,-- EUR
Range: 157°E to 167°W and 24°S to 57°30'S. Published maps:

- Winter Sea Surface Temperatures 1956, 1962 (2)
- Summer Sea Surface Temperatures 1957, 1962 (3)
- Oceanic Chart Series - Index to Sheets, 1965 (11)
- Bathymetry, 1965 (15)
- Sea Water Temperatures at the Ocean Floor, 1969 (16)
- Mid-Shelf Temperatures around New Zealand - Winter, 1969 (17)
- Mid-Shelf Temperatures around New Zealand - Summer, 1969 (18)
- Zooplankton Biomass 0-200 m, 1980 (41)
- Primary Productivity - Surface, 1980 (42)
- Primary Productivity - Integrated, 1980 (43)
- Surface Chlorophyll, 1980 (44)
- Reactive Phosphorus (October-April) Surface, 1980 (46)
- Sediments, 1989 (67)

2820 Bathymetry

New Zealand Region 1:6 000 000 - Bathymetry

See 2810 General Oceanography (no. 15)!

New Zealand Region - Bathymetry 1:4 000 000 at Lat. 46° S

NIWA, CANZ (comp.), Wellington 1997 (Miscellaneous
Series, 73)
col., very detailed, bath. tints 250-2000 m, land relief,
submarine toponymy, 96x110 cm, fd. 25,-- EUR

Undersea New Zealand 1:4 000 000

NIWA, CANZ (comp.), Wellington 1996, reprint 2002
(Miscellaneous Series, 74)
poster, col., smooth bath. tints, land relief, no names,
78x114 cm, flat 25,-- EUR

New Zealand - Bathymetry 1:2 191 400 at Lat. 0°

NIWA, J.W. Brodie & H.M. Pantin, Wellington 1960
(Miscellaneous Series, 12, 13)
2 sheets (N, S Island), 4 col., bath. tints 250-1000 m, rich
coastal toponymy, each 92x76 cm, fd. each 19,-- EUR

Oceanic Chart Series - Bathymetry 1:1 000 000

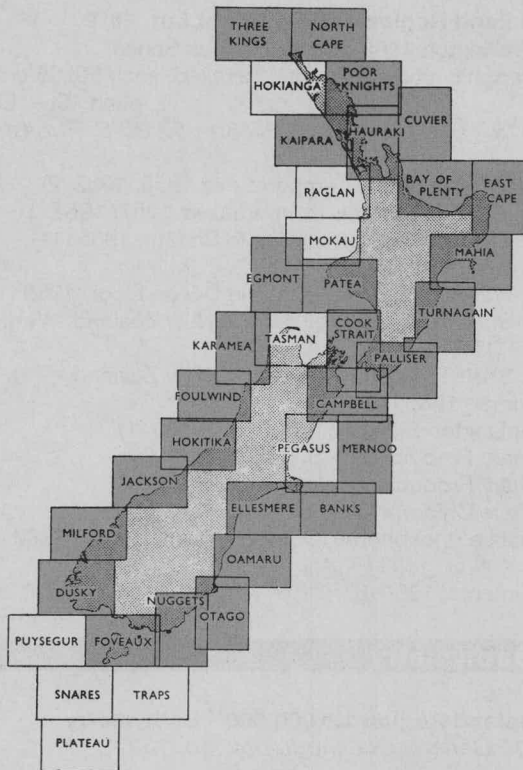
*Comprises the SW Pacific and Antarctic waters around
New Zealand, see 740 Pacific!*



430 New Zealand / Aotearoa / Neuseeland

Coastal Chart Series - Bathymetry 1:200 000

NIWA, Wellington 1961- / 2nd ed., 1980- / 3rd ed.
37 sheets, 4 col., bath. contours 10-50 m (up to 1966 fathoms), reefs, sizes vary, fd. each 25,-- EUR
- sheets prior to 1989 each 19,-- EUR
Sheet distribution and availability according to diagram below:

Coastal Chart Series - Bathymetry 1:200 000

© NIWA

Island Chart Series - Bathymetry 1:200 000

NIWA, Wellington 1961- / 2nd ed., 1980- col., bath. contours 250 feet, each 58x71 cm, fd.
For New Zealand, there are six sheets:

- Antipodes, 1969 19,-- EUR
- Auckland, 1967 19,-- EUR
- Bounty, 1969, flat 19,-- EUR
- Campbell, 1971, flat 19,-- EUR
- Chatham, 1967 19,-- EUR
- Kermadecs, *i.p.*

Bathymetry of the New Zealand region

NIWA, J.W. Brodie, Wellington 1964 (Biodiversity Memoirs, 11)
54 pp., maps, pb. 32,-- EUR

Gazetteer of Seafloor Features in the New Zealand Region

NIWA, R.M. Thompson, Wellington 1991 (Misc. Publ. 104)
64 pp., 1 map, pb. 14,-- EUR

Bay of Plenty-Havre Trough Physiography 1:400 000

NIWA, I.C. Wright, Wellington 1990 (Miscellaneous Series, 68)
1-multi-col., 2 sonograph maps, showing depths, terranes, faults etc., 5 inset maps, incl. 1 digital model, 107x79 cm, fd. 19,-- EUR

Submarine Morphology East of the North Island, New Zealand

NIWA, H.M. Pantin, Wellington 1963 (Biodiversity Memoirs, 14)
43 pp., maps, pb. 32,-- EUR

2830 Physical Oceanography**Temperature and Salinity Distribution South of New Zealand 1:3 394 000**

"(November 1958)"
NIWA, Th.J. Houtman, Wellington 1966 (Miscellaneous Series, 10)
4 col., bath., distribution tints, 50x65 cm, fd. 19,-- EUR

2840 Dynamic Oceanography**Tsunami Travel Times to New Zealand 1:37 090 000**

NIWA, A.E. Gimour, Wellington 1964 (Miscellaneous Series, 7)
Pacific map, 3 col., table, 68x67 cm, fd. 19,-- EUR

Ocean Circulation New Zealand 1:7 000 000

NIWA, L. Carter & al., Wellington 1998 (Miscellaneous Series, 76)
2 map faces (Surface circulation and water masses; Deep circulation and bathymetry), col., detailed, insets, 97,5x68 cm, flat 25,-- EUR

Currents in the Southern New Zealand Region 1:3 394 000 at Lat. 55°S

NIWA, R.W. Burling, Wellington 1960 (Miscellaneous Series, 1)
3 col., currents, convergencies, water-mass bdrs., 48x72 cm, fd. 19,-- EUR

2900 Biogeography**2920 Vegetation / Phytogeography****The Vegetative Cover of New Zealand 1:1 000 000**

P. Newsome & F.J. Newsome, Wellington North 1987 (Water & Soil Miscellaneous Publication 112)
col., very detailed, 47 veg. classes, 17 elements, 2 sheets (N, S Island), each 72x88 cm, fd.; expl., 153 pp., 54 figs., incl. col. photos, pb. 38,-- EUR

Die Küstenvegetation von Neuseeland

M. Haacks, Stuttgart 2003 (Mitteilungen der Geographischen Gesellschaft in Hamburg, 95)
xiv, 271 pp., 77 figs., partly col., 80 tables, 3 encl., pb. 49,-- EUR



Campbell Island - Vegetation Map 1:25 000

C.D. Meurk & D.R. Given, Christchurch 1990 (DSIR, Miscellaneous Series)
col., 2 thematic insets, 1 profile, 1 cross section,
112x80 cm, fd. 38,-- EUR

Vegetation Map of Tongariro National Park 1:50 000

I.A.E. Atkinson, Wellington 1981
col., very detailed, geol. symbols, 76x90 cm, fd.; expl., 27
pp. 10,-- EUR

2930 Forests

New Zealand Forest Cover 1:2 000 000

Christchurch 1995, o.p.

3400 TRANSPORT GEOGRAPHY

3430 Railways

New Zealand Railway and Tramway Atlas

Quail, 3rd ed., Exeter 1985
46 pp., b&w maps, index, 15x21 cm, pb. 6,-- EUR

3500 ECONOMIC GEOGRAPHY

3530 Mining & Industrial Geography

Neuseeland

BGR, Hannover 1990 (Rohstoffwirtschaftliche Länder-
berichte, XXXIV)
vi, 120 pp., 22 figs., 37 tables, pb. 53,-- EUR

3600 ADMINISTRATION

3610 Political Administration

Managerial New Zealand 1:500 000

"Local Authority Boundaries June 1995"
LINZ, Wellington s.a. (Infomap 242B)
4 sheets (1-4), col., "Coast to Coast" base map, regions,
district, city and ward bdrs., each 80x99 cm, fd.
total 24,-- EUR

Atlas of New Zealand Boundaries

J. Kelly & B. Marshall, rev. ed., Auckland 1996
325 pp., 180 admin. maps, b&w, from 13 fields (polit.,
econ., judicial, welfare, religion, sports, and many more),
text, 22x31 cm, bd. 70,-- EUR

5200 HISTORY OF CARTOGRAPHY

5210 History of Cartography

Early New Zealand Printed Maps

B. Hooker, Orewa 2000
xiv, 197 pp., 57 reproductions, b&w, comprehensive notes,
index, cloth 240,-- EUR

ABBREVIATIONS APPLIED:

AusIMM = Australasian Institute of Mining and Metallurgy
DSIR = Department of Scientific and Industrial Research
GG = DSIR Geology and Geophysics (*former GD = Geo-
physics Division*)
GNS = Institute of Geological & Nuclear Sciences (*former
NZGS = New Zealand Geological Survey*)
LINZ = Land Information New Zealand / Toitu te whenua
(*former DOSLI = Department of Survey and Land
Information / Te Puna Kōrero Whenua*)
LR = Manaaki Whenua / Landcare Research (*former NZSB
= New Zealand Soil Bureau, NWASCA = National
Water and Soil Conservation Authority, & al.*)
Mms = Miscellaneous (Geological) Series Map
NIWA = National Institute of Water & Atmospheric
Research / Taihoro Nukurangi (*former NZ
Meteorological Service and NZ Oceanographic
Institute*)
NZGB = New Zealand Geographic Board / Nga Pou
Taunaha o Aotearoa
NZMS = New Zealand Mapping Service (*series title, until
1987*)
NZSB = New Zealand Soil Bureau
For more abbreviations see section 031 Acronyms.

CATALOGUE HISTORY

1st ed.: 430 Neuseeland, 1982
2nd ed.: 430 Neuseeland, 1990
3rd ed.: 430 New Zealand, 1998



440 Papua New Guinea / Papua Niugini / Papua-Neuguinea

Also refer to sections 400 Australia (incl. Australasia) and 740 Pacific (incl. Melanesia), please.
For the W part of New Guinea (West Irian/Irian Jaya) see 359 Indonesia.

1100 GEOGRAPHICAL SYNOPSIS

1110 General Maps

Papua New Guinea 1:5 000 000

NMB, *Boroko* 1979
col., shading, bath. tints, province bdrs., 47x33 cm
10,-- EUR

Papua New Guinea - General Reference Map 1:2 500 000

NMB, *Boroko* 1986, reprint 2002
col., shading, hyps. and bath. tints, places and communications very detailed, province bdrs., index on reverse, 94x61 cm
18,-- EUR

Papua New Guinea 1:2 167 000

South Pacific Maps & Hema, 3rd ed., Eight Mile Plains 2004 (Country Map)
col., hyps. tints, province bdrs., communications, index, 98x67 cm, fd.
8,40 EUR

Papua New Guinea 1:2 000 000

ITM, H. Daske, Vancouver 2001
col., hyps. and bath. tints, swamps and mangroves, province bdrs., tour. info., index, 99x70 cm, fd.
10,20 EUR

1140 Air Photo Mapping / Remote Sensing

Die Satellitenbildkarte 1:500 000 von Zentral-Neuguinea (Östliche Jayawijaya- und westliche Sepik-Region)

D. Helmcke, G. Pöhlmann & J. Pöhlmann, Berlin 1983
col., chor. and land use overprint, 70x58 cm; expl., 23 pp., 2 plates, pb.
14,-- EUR

1200 TOPOGRAPHY

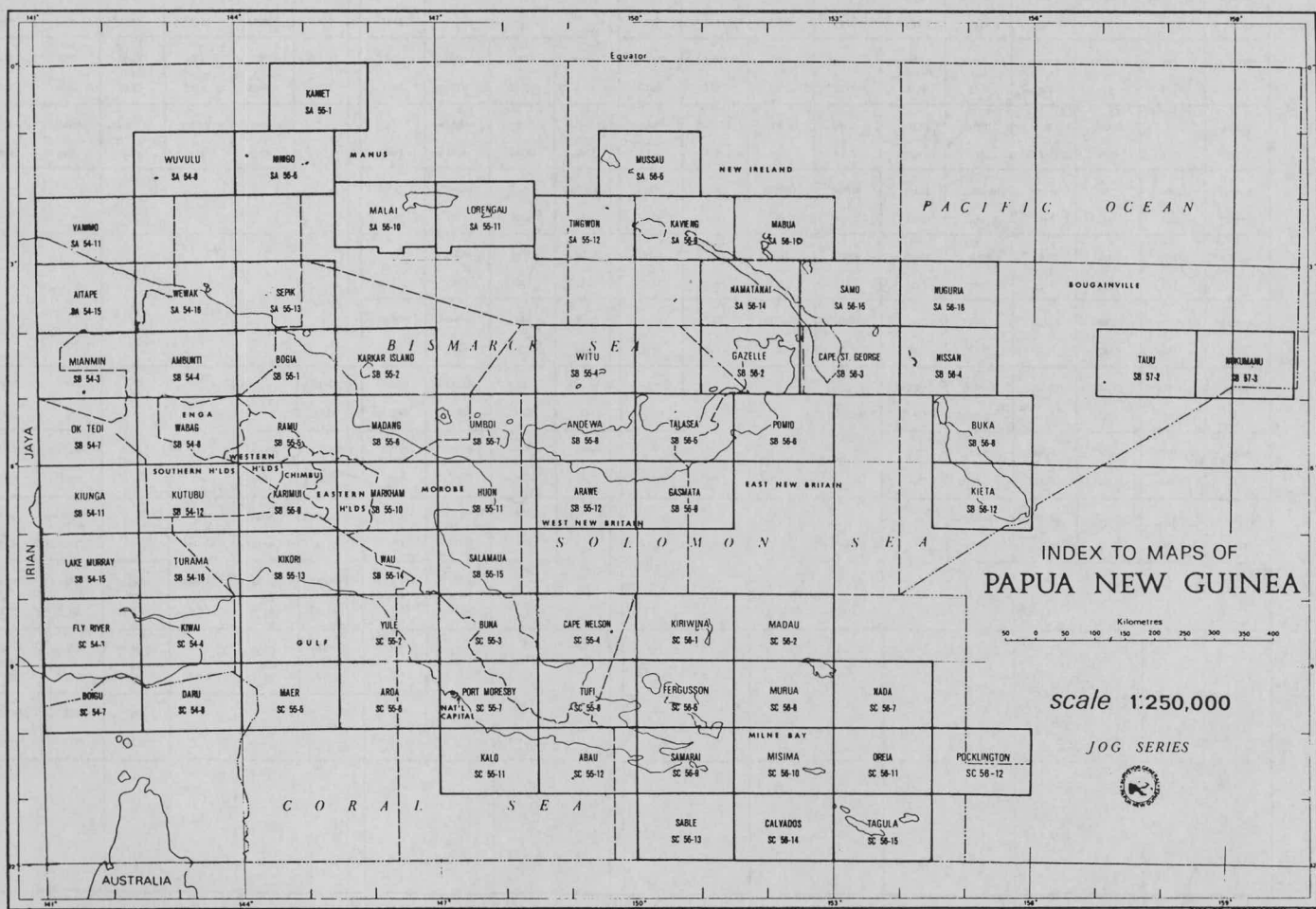
1210 General Topography

Joint Operations Graphic 1:250 000

NMB, Canberra & Port Moresby 1975-1982 (Series 1501)
73 sheets for Papua New Guinea, col., contours 50-200 m, hyps. tints, shading, veg., airports/landing strips, UTM proj., grid reference, c. 73x56 cm
each 14,-- EUR
- set price each 12,-- EUR

For distribution and available sheets see diagram:

JOINT OPERATIONS GRAPHIC 1:250 000






440 Papua New Guinea / Papua Niugini / Papua-Neuguinea

1210 General Topography:

PAPUA NEW GUINEA - TOPOGRAPHIC SURVEY 1:100 000 - WEST PART (for text see p. 5)





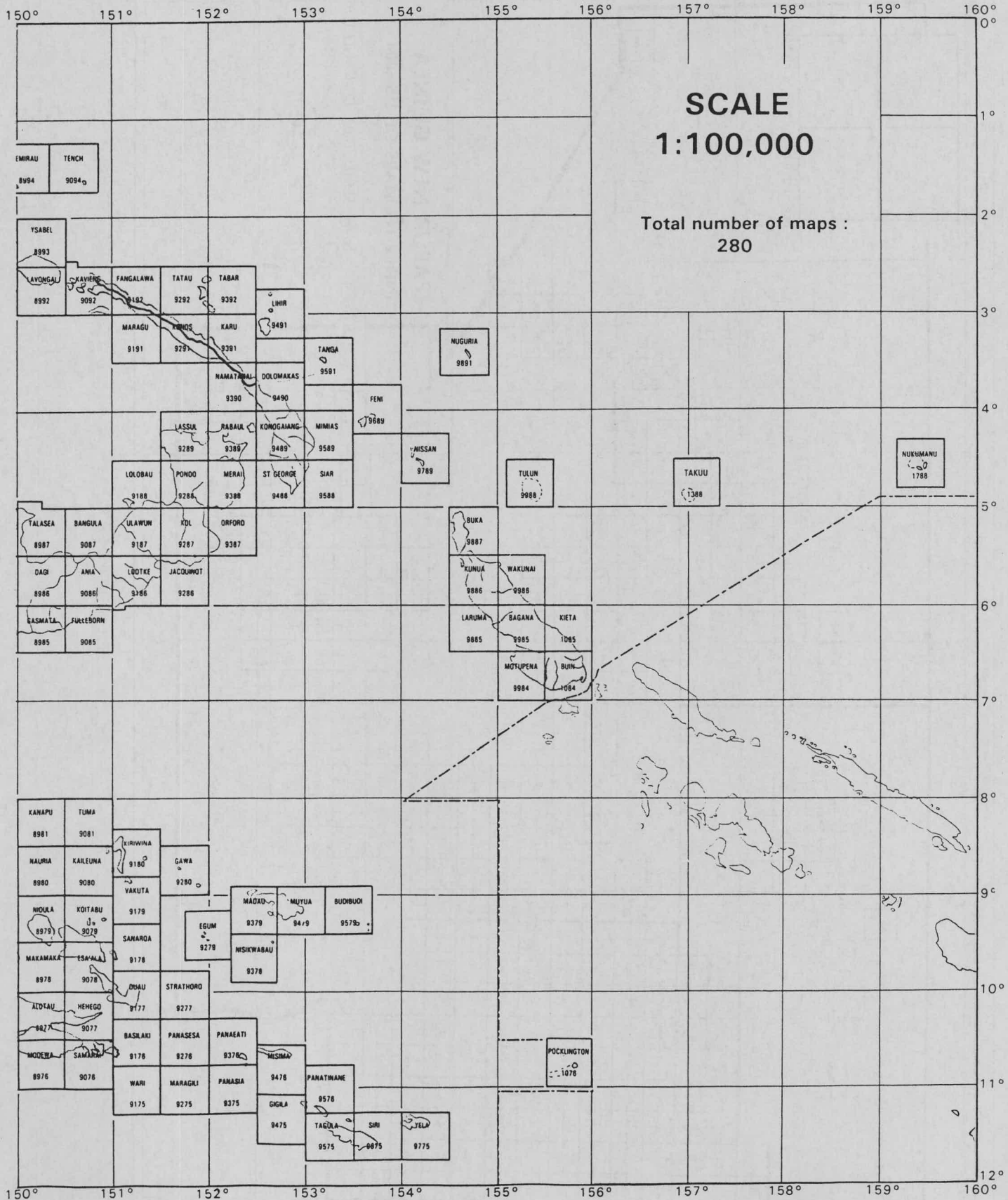
440 Papua New Guinea / Papua Niugini / Papua-Neuguinea

1210 General Topography:

PAPUA NEW GUINEA - TOPOGRAPHIC SURVEY 1:100 000 - EAST PART (for text see p. 5)

SCALE
1:100,000

Total number of maps :
280





1210 General Topography:

Papua New Guinea - Topographic Survey 1:100 000

NMB, *Boroko* 1977-1981 (Series T 601)
280 sheets, 5 col., contours 40 m, landforms, swamps, detailed veg., UTM proj., c. 60x70 cm each 14,-- EUR
- set price each 12,-- EUR
For distribution see diagram, p. 2-3.

Papua New Guinea - Topographic Survey 1:50 000

NMB, *Boroko* 1976- (Series T 702)
c. 750 sheets, 5 col., contours 10-20 m, sand, swamps, detailed veg., places and communications classified, UTM proj., c. 60x70 cm each 14,-- EUR
- set price each 12,-- EUR
Ask for availability of the sheets, please!
For distribution see diagram, p. 4.

Admiralty Islands 1:25 000

AMS, *Washington* 1957-1959 (Series T 893)
62 sheets, 5 col., contours 10 m, detailed veg., places and communications classified, UTM proj., 56x63 cm
- set price on request
For distribution see diagram, p.6.

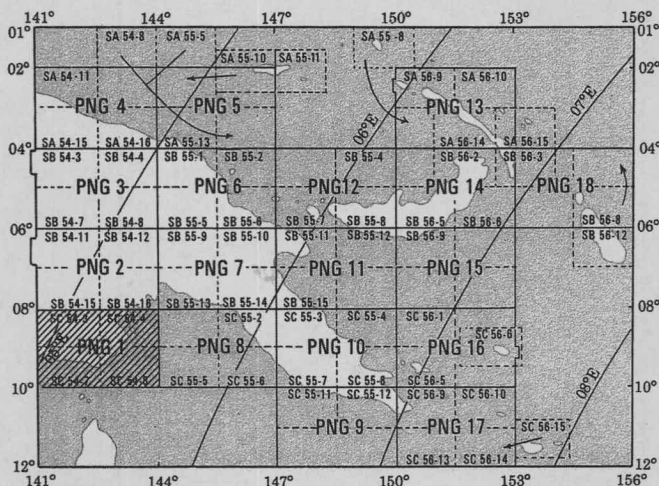
2000 PHYSICAL GEOGRAPHY

2010 General Physical Geography

Cross Country Movement 1:500 000

DD, 2nd ed., Canberra 1971
18 sheets, col., cross country movement tints, aeronautical overprint, roads classified, hydrology, landforms, bath. contours 10m, table for cross country movement and mobility classes (terrain and vegetation), 73x55 cm
each 14,-- EUR
- set price each 12,-- EUR
Released to the public only now.
For sheet distribution see diagram:

CROSS COUNTRY MOVEMENT 1:500 000



© DD

2200 PHYSICAL RELIEF

2210 Geomorphology

Geomorphology of Papua New Guinea

CSIRO, E. Löffler, Canberra 1977
xvii, 195 pp., b&w, 97 plates, 49 figs., bibl., 18x26,5 cm; bd. 20,-- EUR

Terrain 1:500 000

DD, 2nd ed., Canberra 1971
18 sheets, col., geomorphological tints, aeronautical overprint, roads classified, hydrology, landforms, bath. contours 10m, 73x55 cm each 14,-- EUR
- set price each 12,-- EUR
Released to the public only now.
For sheet distribution see diagram left column.

Carte géomorphologique de la Péninsule de Huon (Papouasie Nouvelle Guinée) 1:250 000

CNRS, R. Maire, s.l. s.a. (from: ERA 282)
col., detailed, 2 insets (Mont Batenga 1:25 000, location), 62x42 cm 12,-- EUR

2300 GEOLOGY

2310 General Geology

Geological Map of the World - Australia and Oceania 1:5 000 000

Sheet 7 covers Papua New Guinea, see 740 Pacific!

Geology of Papua New Guinea 1:1 000 000

AGSO, Canberra & Port Moresby 1972
col., very detailed, 6 cross sections, comprehensive thematic legends, 4 sheets (NW, NE, SW, SE), total 184x147 cm 35,-- EUR

Papua New Guinea Geological Series 1:250 000

AGSO & GSPNG, Canberra 1971-1978 / Port Moresby 1980-
series following top. sheet plan, col., detailed, partly cross sections and/or tectonic insets, fd.; comprehensive expl., pb. each 28,-- EUR
Ask for availability of the sheets, please!
For distribution see diagram, p. 7.

Papua New Guinea - Geological Series 1:100 000

Only some maps available are as b&w or blueprint sheets.
More info on request.

A Geological Synthesis of Papua New Guinea

AGSO, D.B. Dow, Canberra 1977 (Bulletin 201)
vi, 41 pp., 36 figs., encl. 8 maps "Pattern of Sedimentation" (Middle Jurassic to Pleistocene) c. 1:500 000, col., each 27x23 cm, pb. 60,-- EUR

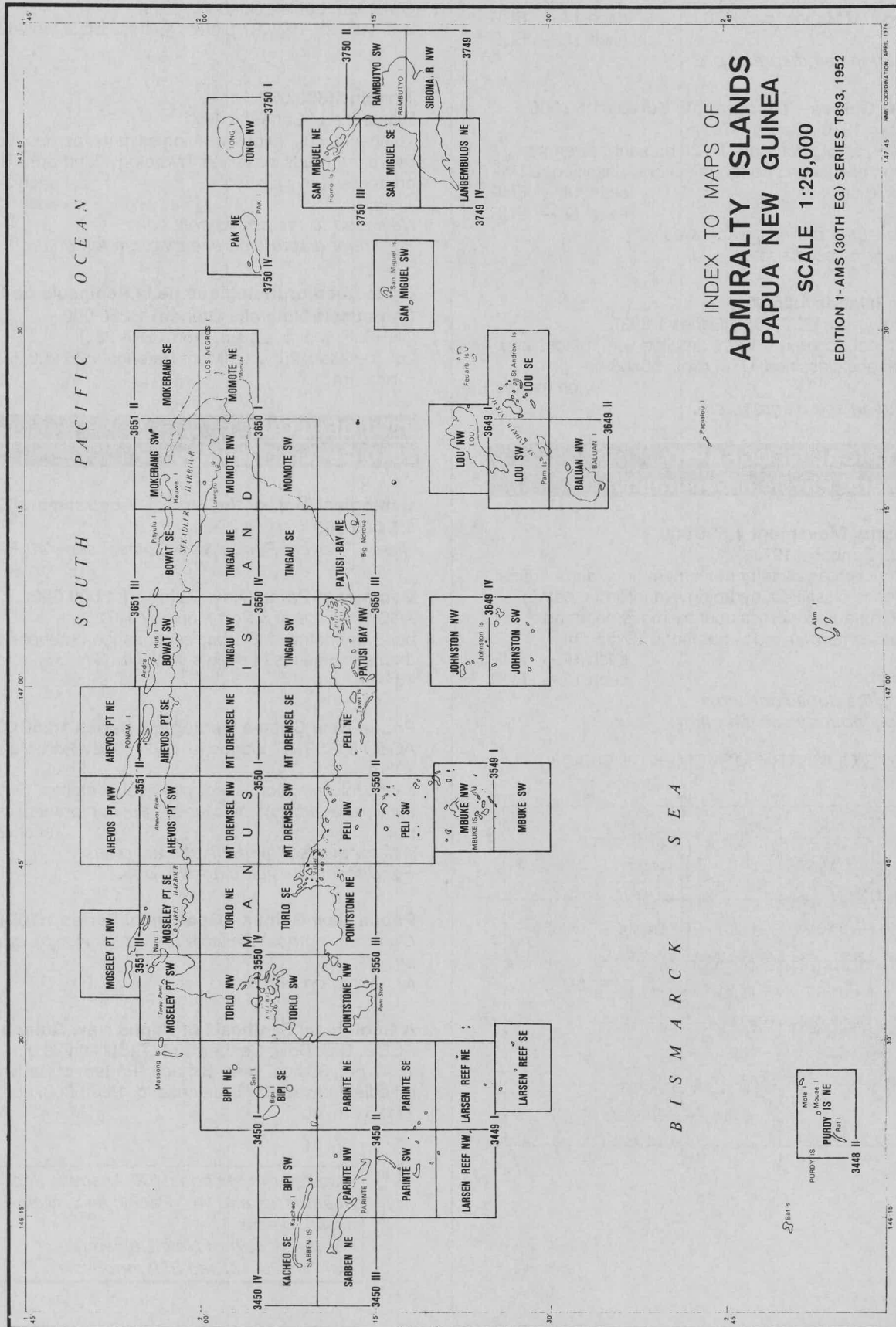
Also refer to sections 400 Australia (incl. Australasia) and 740 Pacific (incl. Melanesia), please.
For the W part of New Guinea (West Irian/Irian Jaya) see 359 Indonesia.



440 Papua New Guinea / Papua Niugini / Papua-Neuguinea

1210 General Topography:

ADMIRALTY ISLANDS 1:25 000
(for text see p. 5)



INDEX TO MAPS OF
ADMIRALTY ISLANDS
PAPUA NEW GUINEA

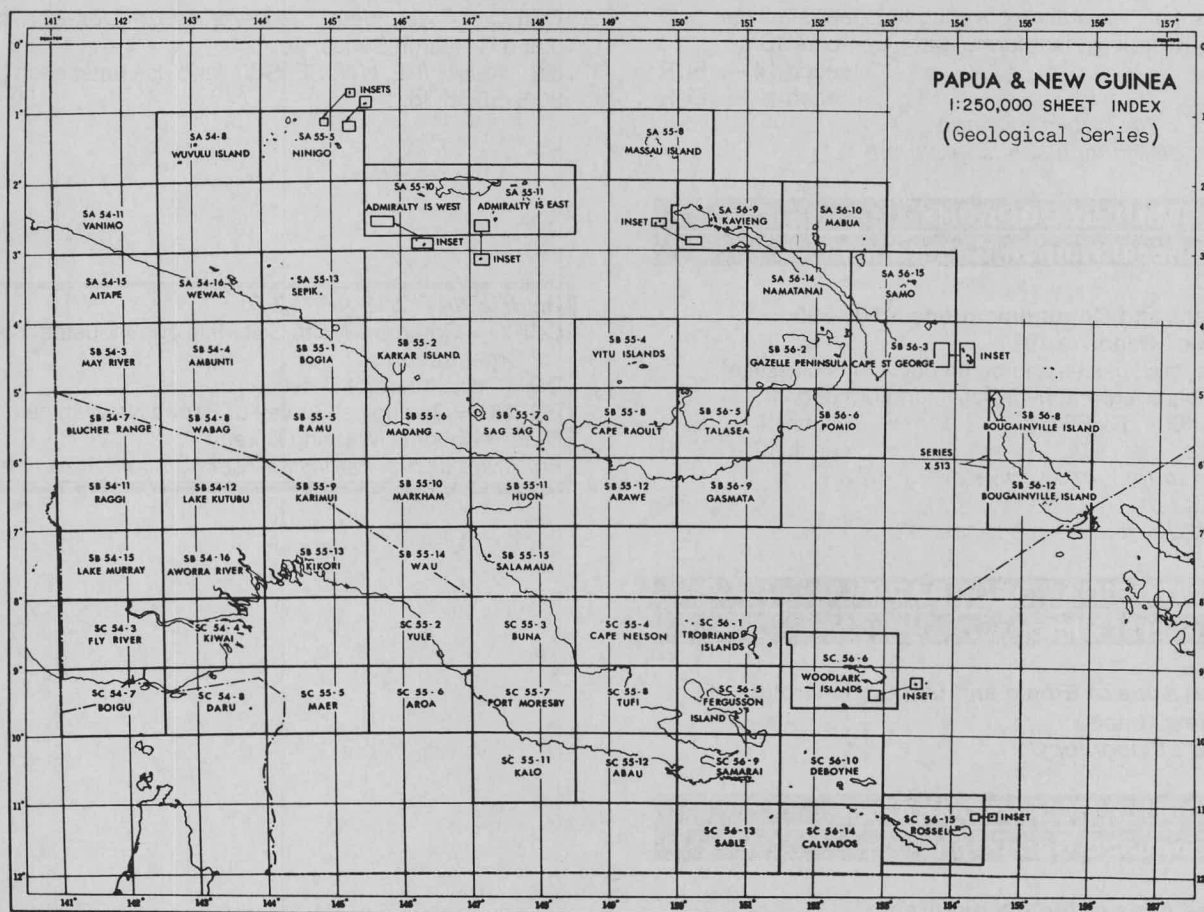
SCALE 1:25,000

EDITION 1-AMS (30TH EG) SERIES T893, 1952

2310 General Geology:

PAPUA NEW GUINEA GEOLOGICAL SERIES 1:250 000

(for text see p. 5)



© BRGM

Geology of ..., Papua New Guinea

AGSO & GSPNG, Canberra 1977- (Bulletin/Report / PNG) regional maps, col., scales, styles and sizes vary; expl., pb./cloth

Available maps:

- Papuan Ultramafic Belt 1:500 000, H.L. Davies, 1971, in Bulletin 128 (PNG 3) 20,-- EUR
- Northern New Guinea Basin North of the Sepik River 1:500 000 / 1:100 000, S. Marchant, 1968, 23 maps, in Report 130, 1968 (PNG 4) 70,-- EUR
- New Ireland and Tabar Islands 1:250 000, P.D. Hohnen, 1975, in Bull. 194, 1978 (PNG 12) 60,-- EUR
- South Sepik Region 1:250 000, GSPNG, 1972 (no expl.) 60,-- EUR

2380 Mineralogy & Metallogeny

Australia and Papua New Guinea - Metallogenic Map 1:5 000 000

See 400 Australia!

Mineral Deposits of Papua New Guinea 1:2 500 000

AGSO, D.J. Grainger & R.L. Grainger, Canberra 1973 col., detailed min. symbols, classified, 5 regional enlargements, 86x64 cm 19,-- EUR
Bulletin 148 which served as expl. is o.p.

2400 SOILS

2420 Soil Capability

Land Limitation and Agricultural Land Use Potential of Papua New Guinea 1:1 000 000

CSIRO, P. Bleeker, Melbourne 1975 (Land Research Series, 36) col., 25 land types, further differentiated, 4 sheets, total 159x109 cm; expl., 80 pp., 8 figs., 30 tables, pb. 40,-- EUR

2900 BIOGEOGRAPHY

2910 General Biogeography

Biogeography and Ecology of New Guinea

J.L. Gressitt (ed.), The Hague & al., 1982 (Monographiae Biologicae, 42) 2 Vol., vii, 983 pp., b&w. maps & illus., bd. 430,-- EUR



440 Papua New Guinea / Papua Niugini / Papua-Neuguinea

2920 VEGETATION / PHYTOGEOGRAPHY**Vegetation and Timber Resources 1:500 000**

DD, 2nd ed., Canberra 1971

18 sheets, col., vegetation covering tints, aeronautical overprint, hydrology, landforms, bath. contours 10m , 73x55 cm

each 14,-- EUR

- set price each 12,-- EUR

*Released to the public only now.**For sheet distribution see diagram p.5***3000 HUMAN GEOGRAPHY****3010 General Human Geography****Settlement and Communications 1:500 000**

DD, 2nd ed., Canberra 1971

18 sheets, col., places and communications classified, aeronautical overprint, hydrology, landforms, bath. contours 10m , 73x55 cm

each 14,-- EUR

- set price each 12,-- EUR

*Released to the public only now.**Sheet 6 is o.p.**For sheet distribution see diagram p.5.***3100 HISTORICAL GEOGRAPHY****3110 General History****Historical Atlas of Ethnic and Linguistic Groups in Papua New Guinea***See 3230 Ethnography!***3200 POPULATION GEOGRAPHY****3240 Language Geography****Language Atlas of the Pacific Area***"New Guinea", 14 maps, see 740 Pacific!***3400 TRANSPORT GEOGRAPHY****3450 Air Transport****Operational Navigation Chart 1:1 000 000***4 sheets cover Papua New Guinea, see 100 Earth!***Tactical Pilotage Chart 1:500 000***9 sheets cover Papua New Guinea, see 100 Earth!***3500 ECONOMIC GEOGRAPHY****3530 Mining & Industrial Geography****Papua New Guinea**

BGR, Hannover 1977 (Rohstoffwirtschaftliche Länderberichte, XII)

v, 106 pp., 23 figs., 2 tables, 3 foldout maps, b&w, pb.

27,-- EUR

3540 Land Use**Agriculture Land Use of Papua New Guinea****1:1 000 000**CSIRO, J.C.Saunders, *Canberra & Port Moresby, s.a.*

(Land Research Series, 9)

col., 4 parts (NE, NW, SE, SW), land use tints, each part

80,5x55cm, fd, 50,-- EUR

ABBREVIATIONS APPLIED:

CSIRO = Commonwealth Scientific and Industrial Research Organization

DD = Department of Defence

GSPNG = Geological Survey of Papua New Guinea

NMB = National Mapping Bureau

*For more abbreviations see section 031 Acronyms.***CATALOGUE HISTORY**

1st ed.: 440 Papua-Neuguinea, 1982

2nd ed.: 440 Papua-Neuguinea, 1991

3rd ed.: 440 Papua-Neuguinea, 1999