

GLASONS

REFERENCE  
MAPS

OF THE  
WEST

CATALOGUE  
1913

GLASON MAP CO.  
DENVER, COLO.

# FACILITIES OF THE CLASON MAP CO.

## Commercial Work Solicited

In order that you may take advantage of the equipment which we have, an outline of the work done by the various departments is given below.

**Map Drawing.** Our force of expert map and mechanical draftsmen are always available for commercial work.

**Blue Printing.** This division has sun, vacuum and electric continuous frames. Blue prints of any length made in one piece.

**Map Mounting.** The cloth backing of maps and charts requires great care and skill. We mount and varnish maps up to 9x12 feet in one piece.

**Printing.** The facilities of this division include the printing and lithographing of maps, folders and booklets or any other kind of publication.

**Designing.** The art department prepares illustrations, bird's-eye view maps, drawing of machinery, designs for letterheads and book covers.

**Engraving.** This division makes line plates for printing maps, half-tone plates for reproducing photographs, plates of drawings and designs, color plates for printing in colors.

**Information, Estimates and Samples  
Furnished on Request.**

Address

**THE CLASON MAP CO.**

1515 Tremont Place,  
Denver, Colo.

# Reference Maps



**THE CLASON MAP CO.**  
**Publishers**

**1515 Tremont Place, Denver, Colo.**

**120 1/2 South Broadway, Los Angeles, Cal.**

**1601 Walker Bldg., Salt Lake City, Utah**



## Clason Pocket Guide Maps

Price 25c Each

A special guide is published for each state. The guide comprises a printed index in book form and a large folded map of the state pasted within the cover.

### Commercial Index of Principal Towns.

An exclusive feature of the Clason Guide is the Commercial Index of important towns. A brief description of each town tells of resources and industries, hotels, banks, population, elevation above the sea level and the railroads on which it is located.

**The Map.** Each guide contains a large map, which shows railroads, rivers, creeks, cities, towns, country post offices, boundary of counties and national forests. Any feature on the map can be located from the index.

Clason Guides are published of the following states only:

Arizona	Montana	Oregon
California	Nevada	Texas
Colorado	New Mexico	Utah
Idaho	Nebraska	Washington
Kansas	Oklahoma	Wyoming

NOTE—See page 21 for price list of State Maps unfolded. Special prices on large quantities.

## Highways of Colorado Official Guide and Tour Book

Here is a book of convenient pocket size giving just the information auto touring parties require. It contains one hundred and ninety-two pages of maps, descriptions and pictures.

Eighty full page maps chart accurately over 4000 miles of the best roads in the State, giving every turn in the road, railroad crossings, bridges, entrance and exit to the cities and all other information required to safely tour to any part of Colorado.

These are official maps compiled by the Colorado State Highway Commission.

Description of the roads, road conditions, scenery and points of interest furnished by the Good Roads Bureau of the Denver Chamber of Commerce.

Profusely illustrated with road and scenic views. Size 4x10 1/2 inches.

Price in full leather.. \$2.00 postpaid

Price in paper cover.. 1.00 postpaid

**Touring Case.** Waterproof, with transparent celluloid face. Receives book open full. Snaps onto wheel or wind shield. Simple and easy to handle; very convenient. \$1.50 postpaid.





**Arizona**  
**Colorado**  
**Idaho**  
**Montana**  
**Nevada**  
**New Mexico**  
**Utah**  
**Wyoming**

## Highway Maps of Rocky Mountain States

Price \$1.00 Each

The only accurate road maps ever compiled of this portion of the United States.

This series is designed as a guide for hunters, campers, tourists, settlers, commercial travelers and everyone who needs a large accurate map. There are eight states published in this form as listed at the side of this page.

**The Map.** The maps vary in size, being about 30x40 inches. They are printed on the finest bond paper and show wagon roads, railroads, rivers, creeks, lakes, towns and postoffices.

**Scale.** The scale varies with the different states, being from ten to eighteen miles to the inch.

**Index.** Each map is accompanied by an accurate index, naming and locating all features on the map.

**Binding.** Bound in durable cloth cover.

**Wall Maps.** Any of the above will be furnished mounted as wall maps with cloth backing and wooden rollers at \$2.00 each.

# Highway Maps Special Automobile Binding

Price \$2.00 Each

A special edition of the highway series bound for automobile use.

The best through automobile roads are indicated in a distinctive color.

**Binding.** The maps are first mounted on muslin with open seams to admit of folding without breaking. Each state is then cut into three strips and ingeniously folded into a cover.

They are so arranged that any portion can be referred to without exposing any large surface of the chart to the wind or the elements. This is an advantage which every motorist will appreciate.


In addition to the map being bound in cloth, the cover is also cloth bound and the whole folds into a condensed pocket size.

This series has been compiled with cooperation of the automobile clubs of the west. No trip should be undertaken in the unsettled western states without an auto special map for a guide.

**Index.** A complete index gives information about each state, locating railroads and streams, and describing towns with population, elevation, etc.



Arizona  
Colorado  
Idaho  
Montana  
Nevada  
New Mexico  
Utah  
Wyoming



**Arizona**  
**Colorado**  
**Idaho**  
**Montana**  
**Utah**  
**New Mexico**  
**Wyoming**

## Industrial Maps of Rocky Mountain States

Each year finds the industrial maps growing more popular as the natural resources of the Rocky Mountain states become better appreciated.

Clason's Industrial Maps are printed on uniform sheets 32x44 inches. They are handsomely lithographed in many colors and show the following features:

**General Features.** Wagon roads, railroads, cities, towns and country postoffices, township lines, drainage, rivers, lakes, mountain ranges and mountain peaks.

**Mineral Areas.** The mineral areas in each state are shown in a distinctive color with special designations to show the location of the various precious and semi-precious metals, also indicating which are produced in each mining camp.

**Coal Fields.** The coal areas are carefully charted showing the general distribution of coal deposits and the location of the principal outcroppings.

**Agricultural and Irrigated Areas** are shown in distinctive colors giving all the principal irrigation projects under construction and showing, to a large extent, the areas available for cultivation.

**CLASON'S MAPS ARE THE BEST  
MAPS MADE OF THE WEST**



**National Forests** are indicated in a distinctive color accurately showing their boundaries and extent.

**Index.** Each map has a complete index of all the features giving the names and elevations of towns and mountains and locating with a key on the map all other important features.

**Accuracy.** On these maps are located and named from two to three times as many creeks, mountain peaks and other local objects as can be found on any other publication of these states.

**Prices.** Pocket maps folded in cloth bound cover and printed on the finest folding bond paper, \$2.00 each. Engineers special folders with the map cloth backed and mounted with cloth seams, folded in cover suitable for rough handling and windy weather. Price \$3.50 each.

Wall maps cloth backed and varnished with wooden rollers top and bottom, \$3.50 each.

## **Industrial Wall Maps, Mounted in Oak Wall Case**

**Special Offer.** Four foot oak wall case containing the complete series of seven industrial cloth backed wall maps. This is a valuable set for sales managers, engineers, land dealers and everyone interested in the development of the Rocky Mountain region. Price \$40.00.

**INDUSTRIAL MAPS  
ARE EXCLUSIVELY A CLASON  
PRODUCTION**



## City Maps

**Guide to Denver. Map,** 22x22 inches, showing car lines, house numbers and all points of interest. Bound in pocket form with description and complete index of streets, buildings, etc. 25 cents, postpaid.

**Boulevard Map of Denver** in cardboard cover, showing subdivisions and boulevard system. 25 cents.

**Large Boulevard Map of Denver,** 30x40 inches, in cloth cover with index of streets and subdivisions. \$1.00. Cloth wall map, \$2.00.

**City and County of Denver,** 62x76 inches, scale eight hundred feet to the inch, designed for use of real estate men and attorneys who require accuracy and reliability, handsomely lithographed in colors with complete index of streets and subdivisions, mounted on cloth and varnished, with wooden rollers, \$15.00. Same map without colors, \$15.00.

**City and County of Denver,** extra large size, 8x10 feet, scale five hundred feet to the inch, uncolored cloth wall map, \$25.00.

**Denver Business District Map,** pocket map in cover showing buildings, etc. 25 cents.

**Denver Business District,** 50x60 inches, scale one hundred feet to the inch, shows the down town section of Denver with location and size of all buildings, cloth backed and varnished, wooden rollers, \$10.00.

**Colorado Springs** folded pocket guide with large map. 25 cents.

**Butte, Montana,** pocket guide. 25 cents.

**Salt Lake City** pocket map. 25 cents.

**Trinidad, Colorado**, pocket map. 25 cents.

**Trinidad, Colorado**, 60x64 inches, scale three hundred feet to the inch, shows lots and blocks, mounted on cloth and varnished, wooden rollers, \$10.00.

## Mining Maps

**San Juan Triangle, Colorado**, pocket map in colors, 36x42 inches. Price \$1.00. Shows Silverton, Ouray and Telluride districts, giving mining claims and the holdings of companies. Large wall map, 6x7 feet, \$25.



**Gilpin and Clear Creek Counties, Colorado**, shows the vicinity of Central City, Idaho Springs and Georgetown, giving mining claims and showing in colors the holdings of mining companies, 36x48 inches; pocket map \$1.00. Wall map on cloth, \$2.00. Extra large wall map 7x8 feet, \$25.00

**Boulder County Mining District, Colorado**, shows mining claims around Ward, Sunshine and Magnolia, pocket map, 30x30 inches, \$1.00. Wall map, 60x60 inches, \$10.00.

**Northern Gilpin County, Colorado**, showing Rollinsville, Apex and Gilpin district; size 36x42 inches. Blue prints \$1.00 each. Blue line prints, \$1.50 each.

**Ophir and the Iron Spring Mining Districts in San Miguel County, Colorado**. Size 36x48 inches. Blue prints \$1.00 each. Blue line prints, \$1.50 each.

## **Mining Maps—Continued**

**Goldfield, Nevada**, pocket map in colors with index of companies. Fifty cents.

**Bullfrog, Nevada**, pocket map in colors with index of companies. Fifty cents.

**Manhattan, Nevada**, pocket map in colors with index of companies. Price \$1.00.

## **COLORADO SECTIONAL WALL MAPS**

### **Extra Large Map of Colorado**

**The Finest Map Published of Any State in the Union.**

This is the largest map ever compiled of Colorado. Is very accurate and complete; shows every township subdivided into sections, designating uneven and incomplete surveys. Gives wagon roads, railroads townsites by legal subdivisions, water districts and water divisions, national forests, county boundaries, irrigation reservoirs and canals, and much other special valuable information. Size 7x9 feet, cloth back, wall map scale four miles to one inch. Price \$25.00.

**NOTE**—Portions of extra large map of Colorado covering any county or combination of counties on a uniform scale can be obtained at a price of 50c per square foot, with a minimum charge of \$1.00 for any individual piece. Portions must be in the form of quadrangles and will be furnished without colors and unmounted. Mounting on cloth 5c per square foot additional, minimum 25c. Portions of this map will be found especially useful for illustrating reports, court uses and in many other ways. Issued in form of white prints.

# Sectional Map of Colorado

58x74 Inches.

Designed for those who wish an accurate and reliable map of the state of reasonable size and price. Shows townships divided into sections, gives ditches, reservoirs, county roads and railroads, cities, towns, incorporated cities by legal subdivision, boundaries of water divisions and water districts shown in distinctive colors; also areas covered by municipal irrigation districts. Handsomely lithographed in colors.

**Wall Map.** Cloth back with wooden rollers, \$10.00.

**Atlas.** Folded, in silk cloth, covered with leather back and corners, \$10.00.

**Pocket Form.** Subdivided into quarters and folded in water proof cloth cover. Pocket size four volumes, \$2.50 each; complete set, \$10.00.

**Dissected.** This map is dissected into eights, as shown in the cut following, and any portion can be secured at a cost of \$1.25 for each section. Any group of sections can be furnished in one piece at the same rate.



## Sectional Maps of of Colorado Agricultural Districts

Price Twenty-five Cents Each.

This series is folded in pasteboard covers. They are printed in one color and show section and township lines, rivers, lakes, townsites, irrigation ditches and reservoirs; accurate and reliable. A few cover special counties, the rest are laid out to cover districts without regard to county lines, these being indicated, however, on the maps. Special prices in large quantities.

**Arkansas Valley.** Size 19x28 inches. Shows Otero, Bent, Prowers and Kiowa counties. Scale  $4\frac{1}{2}$  miles to the inch.

**Baca County.** Scale 3 miles to one inch. Size 19x24 inches.

**Cache la Poudre and Upper South Platte Valleys.** Size 17x22 inches. Shows from Denver north through the Fort Collins and Greeley country to the Wyoming state line, extending from the foot hills on the west to Fort Morgan on the east. Scale  $4\frac{1}{2}$  miles to an inch.



**Central Colorado.** Showing Denver, Adams, Arapahoe, Elbert, Douglas and El Paso counties. Size 17x22 inches.

**Cheyenne, Kit Carson and Lincoln Counties.** Size 16x22 inches. Scale 5 miles to the inch.

**Denver and Surrounding Counties.** Size 16x22 inches. Shows Adams, Arapahoe, Denver and the principal portion of Jefferson and Elbert counties. Scale five miles to the inch.

**Denver District.** Size 19x24 inches. A larger scale map of the sections immediately adjoining Denver showing portions of Jefferson, Adams and Arapahoe counties. Scale  $\frac{1}{2}$  inch to the mile.

**Denver-Greeley District.** Size 17x22 inches. Showing from twelve miles south of Denver north to Greeley, from the foot hills east to Fort Morgan. Scale five miles to the inch.

**El Paso and Pueblo Counties.** Size 16x22 inches. Scale five miles to the inch.

**Grand, Gunnison and Uncompahgre Valleys.** Size, 17x22 inches. Scale five miles to the inch. Shows Mesa, Delta and eastern Montrose counties.

**Grand Valley.** Size 19x28 inches. Showing the famous Grand Valley fruit section on the western slope. This map covers nearly all of Mesa county. Scale  $\frac{1}{2}$  inch to the mile.

**Logan County.** Size 19x21 inches. Scale  $\frac{3}{8}$  inch to the mile.

**Morgan County.** Size 19x20 inches. Scale  $\frac{1}{2}$  inch to the mile.




## Sectional Maps of Colorado Agricultural Districts—Continued.

Price 25c Each.

**Northeastern Colorado.** Size 19x28 inches. Scale 6½ miles to the inch. Shows all the northeastern part of the state from Denver north to the Wyoming state line and east to the Nebraska-Kansas line, including Weld, Morgan, Logan, Sedgwick, Phillips, Washington, Yuma, Adams, Arapahoe and Denver counties.

**Northern Colorado Irrigation Map.** Size 19x24 inches. Scale 3½ miles to the inch. A large scale map of the famous Greeley and Fort Collins section showing portions of Weld and Larimer counties.

**Routt and Moffat Counties.** Size 18x28 inches. Scale five miles to the inch.



**San Luis Valley.** Size 19x28 inches. Scale three miles to the inch. Showing portions of Conejos, Rio Grande, Saguache and Costilla counties.

**Uncompahgre and Gunnison Valleys.** Size 19x28 inches. Showing the eastern portion of Montrose county and all of Delta county. This map shows the lands under the Gunnison tunnel project of the United States reclamation service. Scale ½ inch to the mile.

**Washington and Yuma Counties.** Size 16x22 inches. Scale five miles to the inch.



## Large Scale Wall Maps of Colorado Districts

These comprise special maps of counties and valley drawn on a large scale. They are cloth backed, varnished and mounted with wooden rollers. In giving dimensions the width is given first. They show section lines, ditches, reservoirs, railroads, etc., and are very complete and accurate.

**Adams County.** Scale one inch to the mile. 76x30 inches, \$7.50.

**Adams County (Western Half).** Scale two inches to the mile, 76x42 inches, \$10.

**Arkansas Valley.** Showing Otero, Bent, Prowers and Kiowa counties. Scale  $\frac{1}{2}$  inch to the mile, 60x40 inches, \$7.50.

**Denver and the South Platte Valley.** Scale  $1\frac{1}{4}$  inches to the mile, size 52x78 inches. An accurate map of the farms, orchards and truck gardens in the vicinity of Denver, showing all platted property. Price \$10.00.

**Grand Valley.** Showing the cultivated areas of Mesa county, size 46x30 inches,  $\frac{3}{4}$  inch to the mile, \$6.50.

**Grand County.** 28x30 inches, scale two miles to one inch, cloth wall map, \$2.00; pocket map, \$1.00.

**Gunnison County.** 36x42 inches, scale two miles to the inch, cloth wall map, \$2.00; pocket map, \$1.00.

**Irrigation Map of Northern Colorado.** Showing the Greeley and Greeley-Poudre districts, scale  $\frac{3}{4}$  inch to the mile, size 38x48 inches, \$6.50.

**La Plata County.** 54x54 inches, scale one inch to the mile, price \$10.00.

## Large Scale Wall Maps of Colorado Districts—Continued.

**Logan County.** Scale  $\frac{1}{2}$  inch to the mile, size 30x28 inches, price \$2.00.

**Morgan County.** Size 28x30 inches, scale  $\frac{3}{4}$  inch to the mile, price \$2.00.

**Northern Colorado.** 60x78 inches, scale  $1\frac{1}{4}$  inches to the mile. Shows the Greeley and Fort Collins district from Longmont on the south to the Wyoming state line on the north, price \$10.00.

**Pueblo County.** 60x60 inches, scale one inch to the mile, abstract map, price \$10.00.

**Routt and Moffat Counties.** 42x72 inches, scale  $\frac{1}{2}$  inch to the mile, price \$7.50.

**San Luis Valley.** 42x72 inches, scale  $\frac{3}{4}$  inch to the mile. Shows parts of Saguache, Costilla, Rio Grande and Conejos counties, price \$7.50.

**Uncompahgre and Gunnison Valleys.** 30x42 inches, scale  $\frac{3}{4}$  inch to the mile. Shows Delta and eastern portion of Montrose counties, price \$6.50.

**Washington County.** Scale two miles to the inch, size 24x36 inches, wall map \$2.00; \$2.00; pocket map \$1.00. ,

**Yuma County.** Scale two miles to the inch, size 20x36 inches, wall map on cloth pocket map \$1.00.

**IF YOU APPRECIATE ACCURACY  
AND RELIABILITY, INSIST ON  
GETTING A "CLASON MAP"**

## Bird's-Eye View Maps

**Bird's-eye View of the Continental Divide** as seen from Denver, locates and names all peaks for two hundred miles, folded in attractive cover, 25 cents each.

**Bird's-eye View of Colorado**, showing in picture form the entire state. Size 22x30 inches; price 50 cents. Printed on fine paper suitable for framing. Postage and packing 10 cents extra.

**San Luis Valley, Colorado.** Shows a view of the entire valley, location of towns, railroads, irrigation canals, etc., folded in cover. 25 cents.

**East Denver Municipal Irrigation District** looking west over Denver to the Continental Divide, folded in cover. 25 cents.

**Denver and Northern Colorado Irrigated Districts**, large wall hanger, 32x 44 inches, handsomely pictured in seven colors, showing the irrigated sections adjacent to Denver. Paper sheets, \$1.00 each. Full cloth mounted wall or pocket form, \$2.50 each.



## Special Birdseye Views Made to Order


We are equipped to prepare Birdseye View Maps of any project—mining, agricultural or industrial, to order. Estimates on request.

## Topographical Plaster Models

The Clason Map Company will prepare plaster models of any section of the country. Estimates on request.

# Township Plats

All Printed on High Quality Bond Paper.

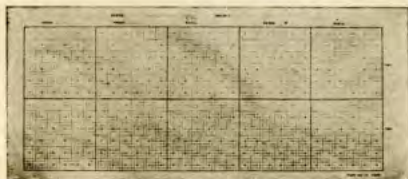


## No. 1.

**No. 1.** Scale one mile to the inch. Per dozen 25 cents. Per 100, \$1.50. Per 1,000, \$10.00.

**No. 2.** Scale two inches to one mile. Per dozen, 50 cents. Per 100, \$3.00. Per 1,000, \$20.00.

**No. 3.** Scale two inches to one township; block of nine townships on each sheet, three wide and three deep. Per dozen, 25 cents. Per 100, \$1.50. Per 1,000, \$10.00.



## No. 4.

**No. 4.** Scale three inches to one township; block of ten townships on sheet, five wide and two deep. Per dozen, 50 cents. Per 100, \$3.00. Per 1,000, \$20.00.

## Assortments

Numbers 1 and 3 can be assorted as desired without additional cost. This also applies to Numbers 2 and 4.

## United States Map

**United States.** Size 42x64 inches, with map of the world on the reverse side, printed on very heavy paper, wooden rollers top and bottom, price \$2.00.

## Miniature Maps of Western States


Printed in one color on bond paper about 8½x11 inches. The following states are carried in stock; Arizona, Colorado, Idaho, Nevada, New Mexico, Oregon, Utah, and Wyoming. Single copies 5 cents each; one dozen, 35 cents; one hundred \$2.00. Special for reports on extra fine bond paper 8½x14 inches, per dozen 50 cents; one hundred, \$2.50. No extra charge for assortments.

## Unfolded State Maps

Unfolded state maps on bond paper, the sizes vary in the different states, being from 16x22 inches to 19x28 inches. The following states in stock: Arizona, California, Colorado, Idaho, Kansas, Montana, Nevada, New Mexico, Oregon, Texas, Utah, Washington and Wyoming. Single copies, 15 cents; per dozen, \$1.20; one hundred, \$5.00. No extra charge for assortments.

## Topographical Sheets

The United States Geographical Survey is preparing a topographical map of the United States. About one-third of the area has been mapped at the present time. Their work is published in the form of topographical sheets, size 17x20 inches, each sheet being drawn on a scale of one-fourth, one-half or one inch to the mile as the area demands. We carry in stock the sheets so far issued of the Rocky Mountain and Pacific Coast states. Price is 15 cents per sheet. They will be sent prepaid on receipt of price.



## Map Hoods

The above cut shows our standard wall case or hood. These cases are furnished with fixtures for six maps but not spring rollers. Owing to the difficulty of properly attaching maps to the rollers, the rollers should be purchased separate for each map and attached at our factory. Finely finished oak cases. Prices crated F. O. B. Denver.

4	foot..	\$10.00	6	foot..	\$12.00
7 ½	foot..	13.50	9	foot..	15.00

## Spring Rollers

The cost of spring rollers, including the insertion of thirty inches of muslin between the map and the roller, is as follows:

3	foot	wooden	rollers	....	\$1.00
4	foot	wooden	rollers	....	1.50
5	foot	tin.....			2.00
6	foot	tin.....			2.25
7	foot	tin.....			2.50
8	foot	tin.....			2.75
9	foot	tin.....			3.00

## Special Map Cases of Any Kind

and for any purpose designed and built to order. Estimates and suggestions on request.



## Single Map Cases

When the map is rolled up it closes the slot in the bottom of the case, making it practically dust proof.

The following sizes only are carried in stock:

Price of cases without rollers:

42-inch . . . . \$2.00	60-inch . . . . \$2.75
48-inch . . . . 2.40	76-inch . . . . 3.00

## Mailing Tubes

Our mailing tubes are strong and light, made out of tough jute cardboard, well glued.

**No. 1.** Size 1 inches in diameter, any length up to 24 inches. Each, 5 cents. Per dozen, 50 cents.

**No. 2.** Size 1½ inches in diameter, any length from 30 to 36 inches. Each 10 cents. Per dozen, \$1.00.

**No. 3.** Size 2 inches in diameter, 44 inches long. Each 15 cents. Per dozen, \$1.50.

We can make very low rates on mailing tubes in large quantities. Quotations on request.

### TERMS

Reference Maps will be sent by mail, or express, prepaid on receipt of price, to all points in the United States.

