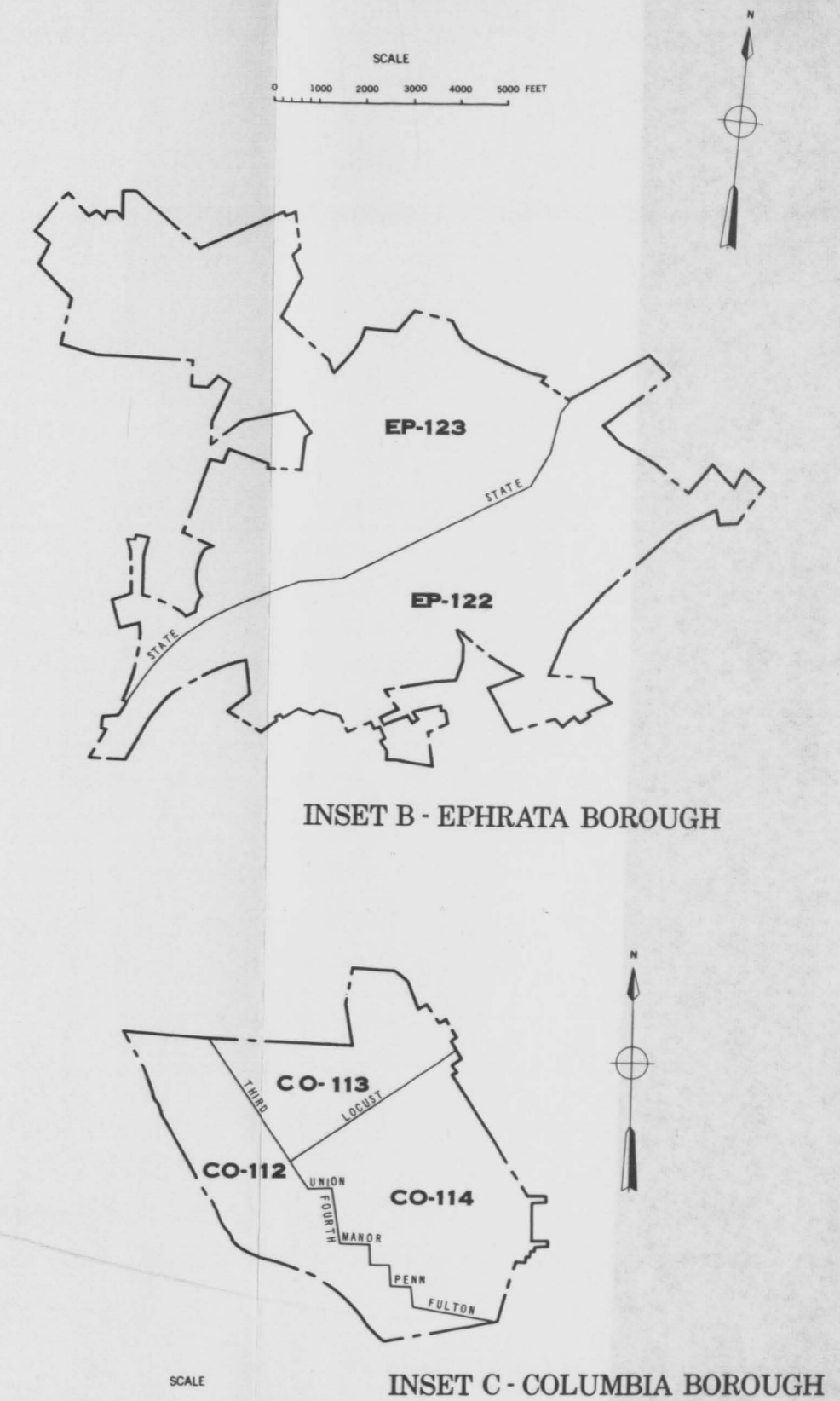
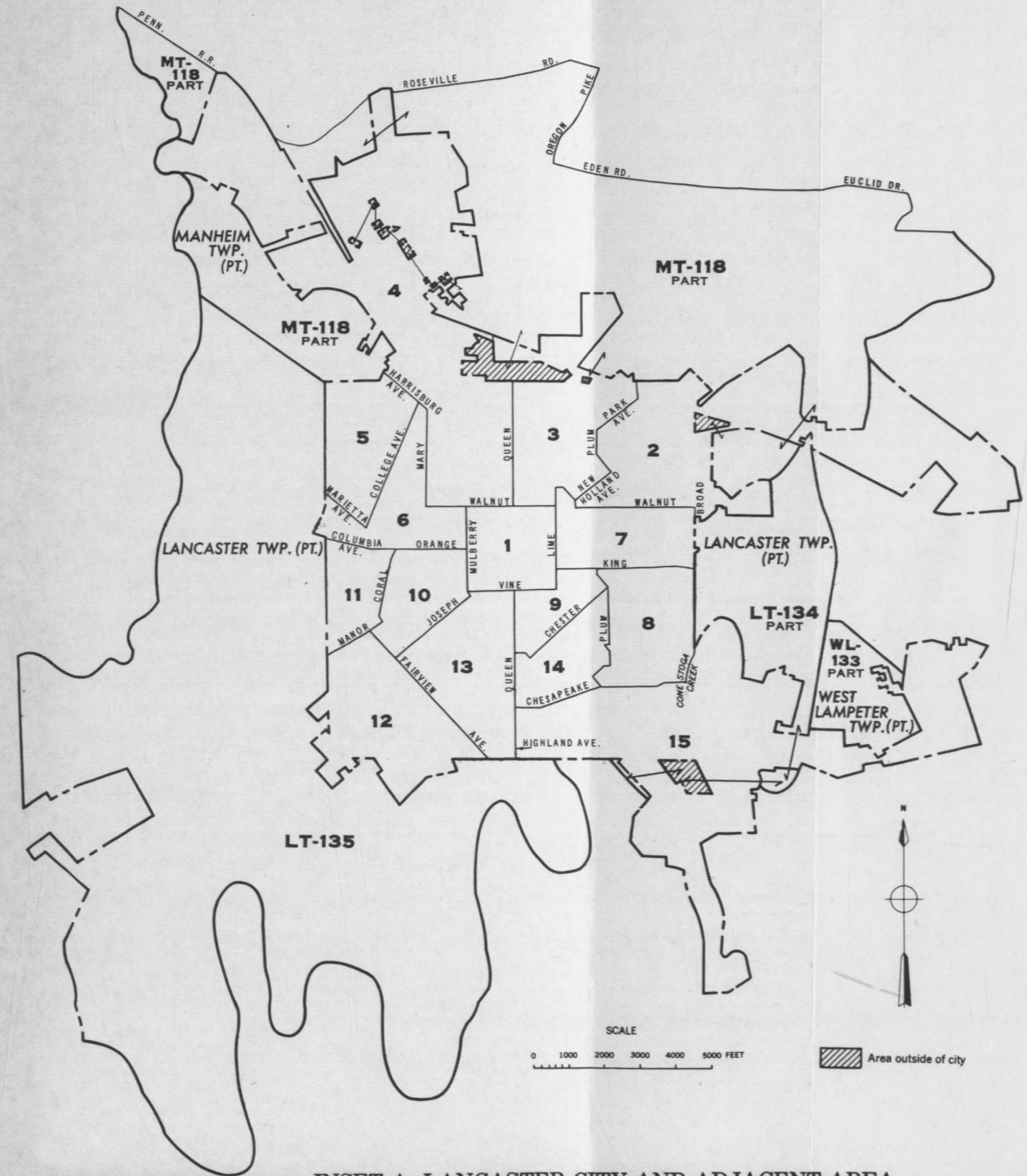
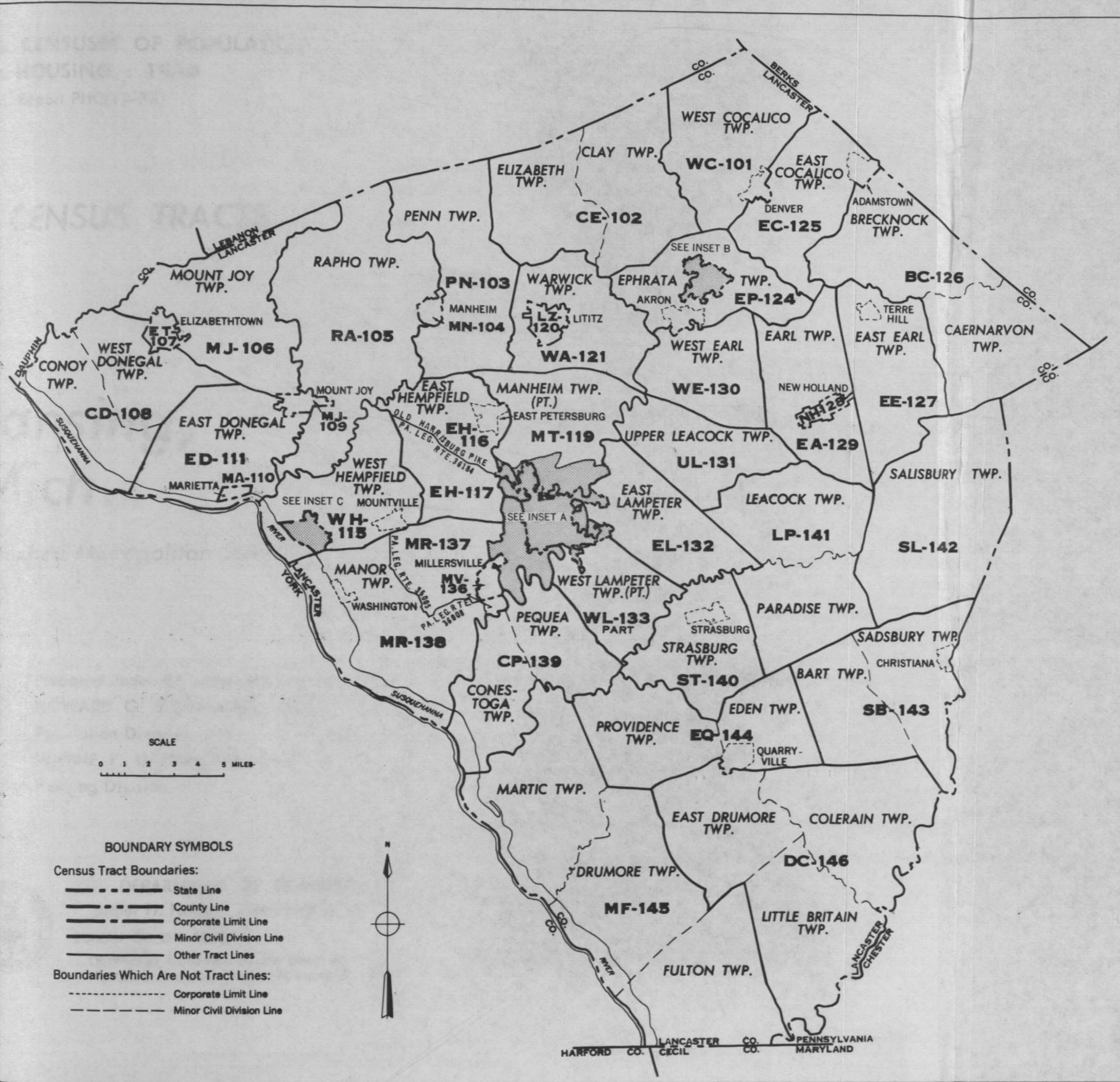


CENSUS TRACTS IN THE LANCASTER SMSA



BOUNDARY SYMBOLS

Census Tract Boundaries:

- State Line
- County Line
- Corporate Limit Line
- Minor Civil Division Line
- Other Tract Lines

Boundaries Which Are Not Tract Lines:

- Corporate Limit Line
- Minor Civil Division Line

This map is part of the report U.S. Census Bureau, Population and Housing: 1960, Census Tracts, Special Report PHC(1)-72.