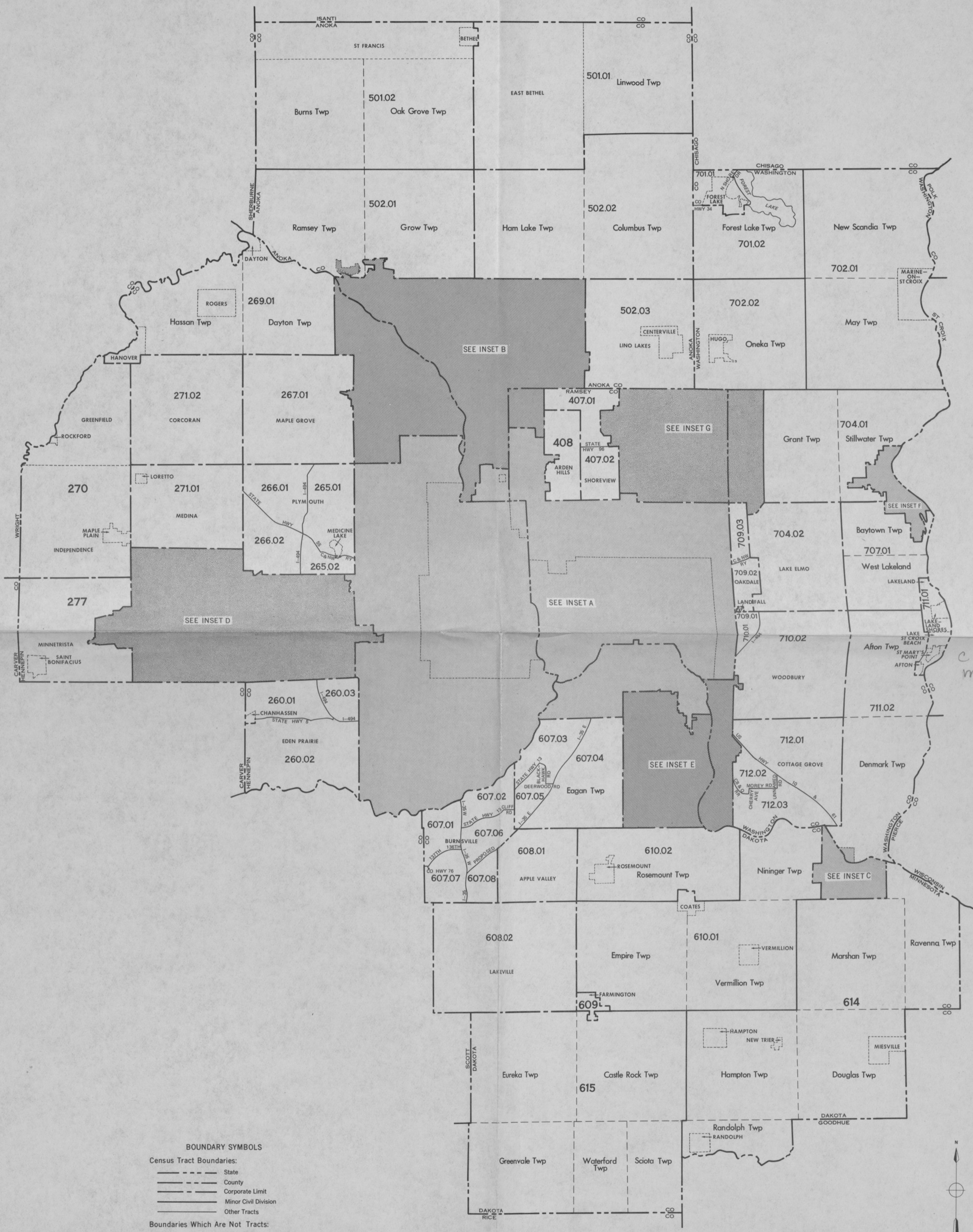


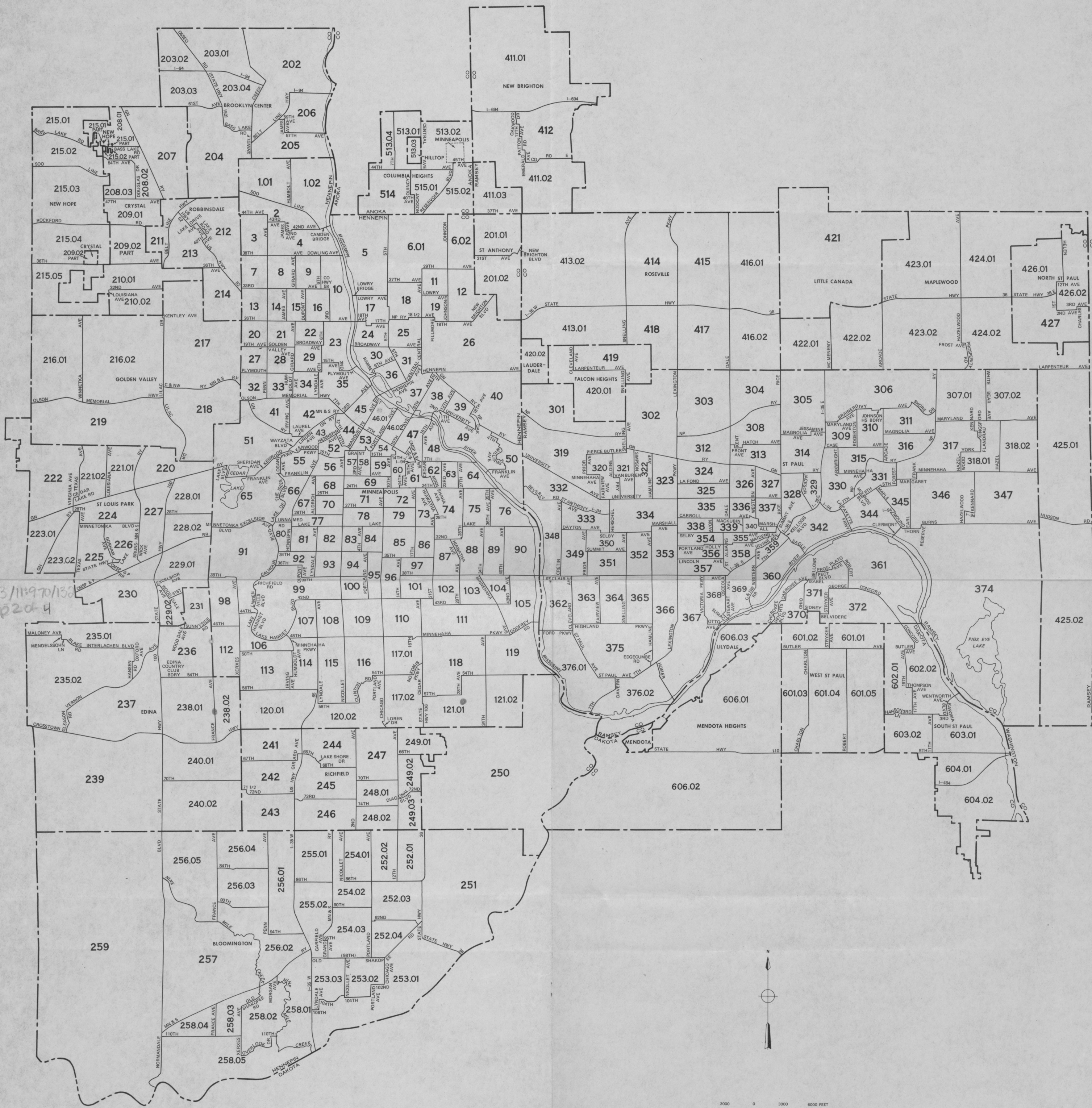
CENSUS TRACTS IN THE MINNEAPOLIS-ST. PAUL, MINN. SMSA



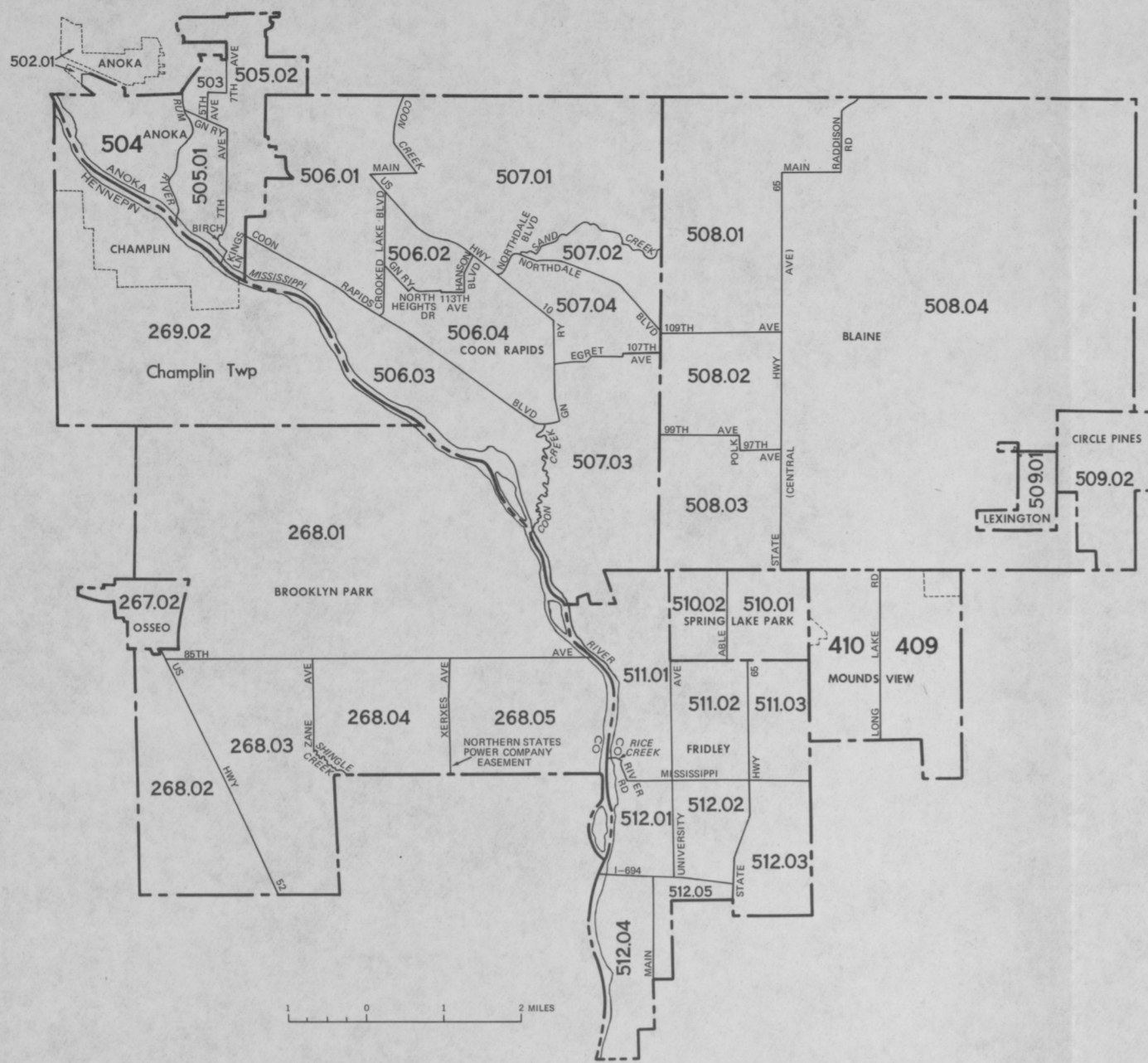
C 3.223/11:970/132
map 1 of 4

C 3.223/11:
970/132
1 of 3

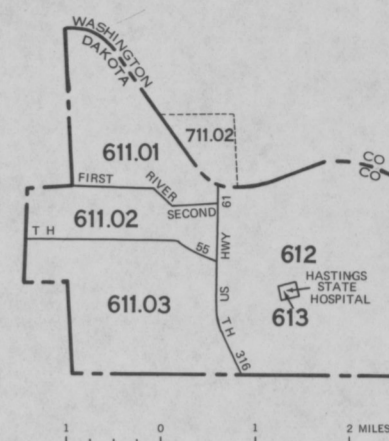
CENSUS TRACTS IN THE MINNEAPOLIS-ST. PAUL, MINN. SMSA
INSET A - MINNEAPOLIS - ST. PAUL AND VICINITY



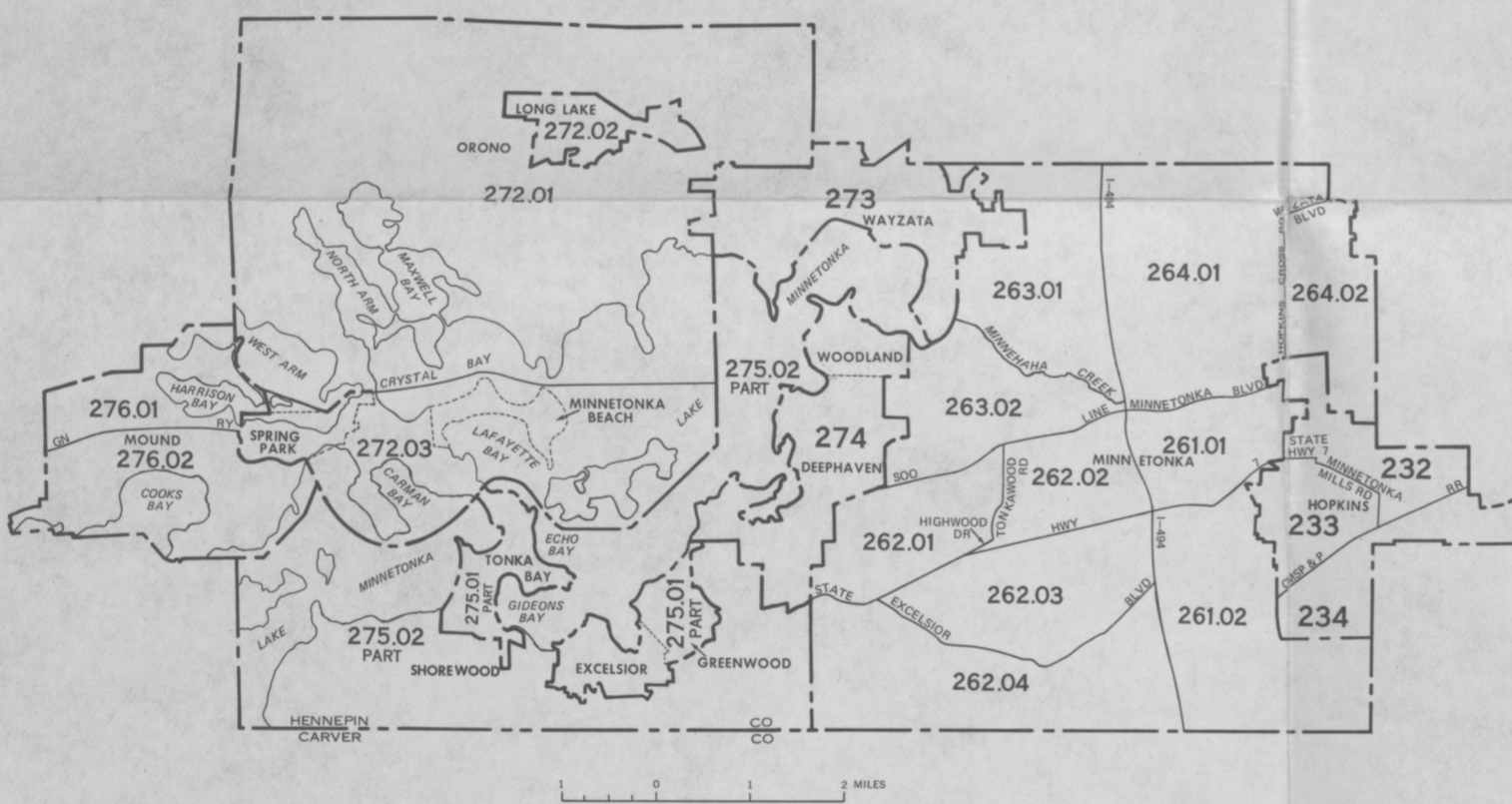
CENSUS TRACTS IN THE MINNEAPOLIS-ST. PAUL, MINN. SMSA



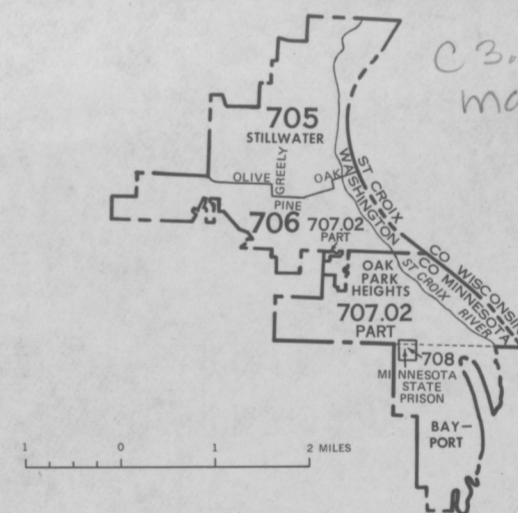
INSET B - FRIDLEY AND VICINITY



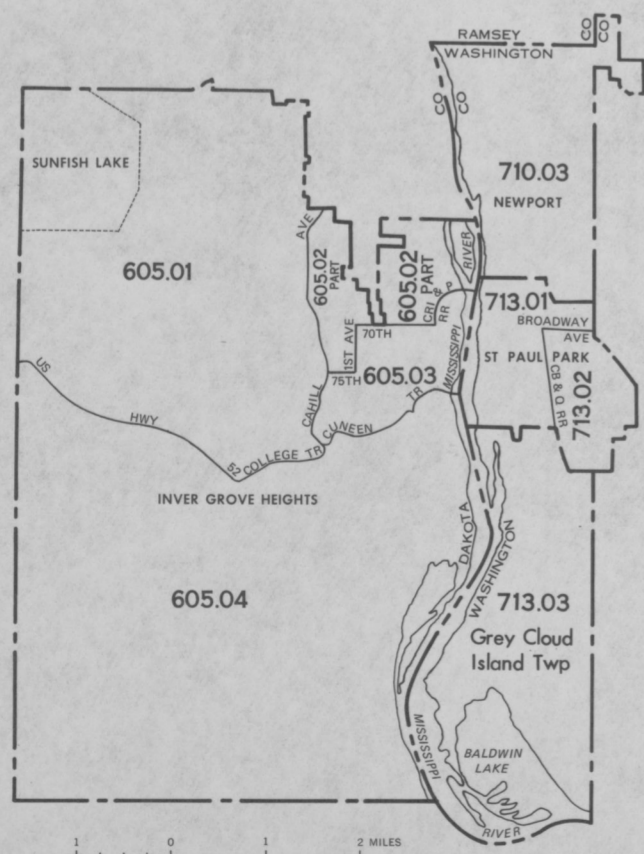
INSET C - HASTINGS



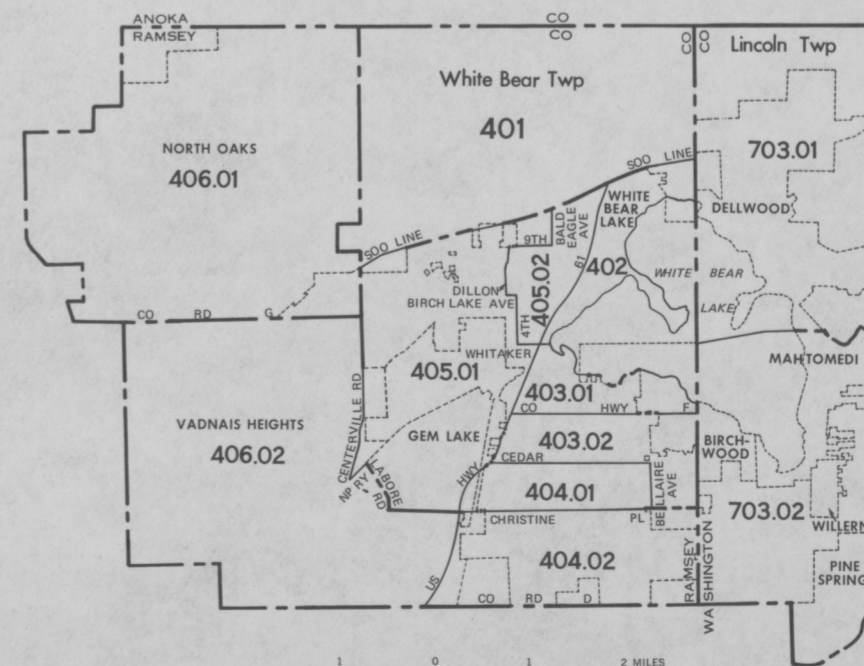
INSET D - MINNETONKA AND VICINITY



INSET F - STILLWATER AND VICINITY



INSET E - ST. PAUL PARK AND VICINITY



INSET G - WHITE BEAR LAKE AND VICINITY

C3.223/11:
970/132
3 of 3

C 3. 223/11:970/132
map 2/04

INDEX TO CENSUS TRACTS

MINNEAPOLIS-ST. PAUL, MINN.

TRACT NUMBER SHEET NUMBER

Hennepin County

1.01	10
1.02	10,11
2	10,11
3	10
4	10,11
5	11
6.01	11
6.02	11
7	10
8	10
9	10,11
10	11
11	11
12	11
13	10
14	10
15	10
16	10,11
17	11
18	11
19	11
20	10,17
21	10,17
22	10,11,16,17
23	11,16
24	11,16
25	11,16
26	11,16
27	17
28	17
29	16,17
30	16
31	16
32	17
33	17
34	16,17
35	16
36	16
37	16
38	16
39	16
40	16
41	17
42	16,17
43	16,17

ACKNOWLEDGMENTS

This set of maps, and others in the series, was compiled by the staff of the Bureau of the Census, with assistance from a number of sources. The map compilation began with the quadrangle maps issued by the U.S. Geological Survey which provided the framework to which all other information was related. The staff of the USGS further aided this effort by modifying priorities to speed completion of those maps needed for the Bureau's programs. Map information for this area, to reflect changes since the publication of USGS maps and to provide details, such as street names, not included in the USGS maps, was collected and sent to the Bureau by the Metropolitan Council of the Twin Cities Area, St. Paul. The Minnesota Department of Highways also assisted in providing reference data.

The drafting work was performed by the staff of the Bureau and copies of the completed maps were sent to the Metropolitan Council of the Twin Cities Area for verification and correction.

Boundary data were developed with the aid of the Census Tract Committee and particularly the Census Tract Key Person for the Minneapolis-St. Paul area and the assistance of municipal and county officials.

This acknowledgment cannot begin to convey the warmhearted spirit with which aid was offered or the gratitude of the Bureau staff for the aid that was received.

This map series was designed by the staff of the Bureau's Geography Division while the production phases were carried out by the Geography Branch of the Jeffersonville Operations Division.

TRACT NUMBER

SHEET NUMBER

TRACT NUMBER

SHEET NUMBER

TRACT NUMBER

SHEET NUMBER

TRACT NUMBER

SHEET NUMBER

TRACT NUMBER

SHEET NUMBER

44	16	117.02	23
45	16	118	23
46.01	16	119	23
46.02	16	120.01	22,23
47	16	120.02	22,23
48	16	121.01	23
49	16	121.02	23
50	16	201.01	11
51	17	201.02	11
52	16	202	6,7,10,11
53	16	203.01	7,10
54	16	203.02	7
55	16,17	203.03	7,10
56	10	203.04	7,10
57	16	204	10
58	16	205	10,11
59	16	206	10,11
60	16	207	10
61	16	208.01	10
62	16	208.02	10
63	16	208.03	10
64	16	209.01	10
65	17	209.02	10
66	16,17	210.01	10
67	16,17	210.02	10
68	16	211	10
69	16	212	10
70	16	213	10
71	16	214	10
72	16	215.01	10
73	16	215.02	10
74	16	215.03	10
75	16	215.04	10
76	16	215.05	10
77	16,17	216.01	10,17
78	16	216.02	10,17
79	16	217	10,17
80	17	218	17
81	16,17	219	17
82	16	220	17
83	16	221.01	17
84	16	221.02	17
85	16	222	17
86	16	223.01	17
87	16	223.02	17
88	16	224	17
89	16	225	17
90	16	226	17
91	17,22	227	17
92	16,17	228.01	17
93	16	228.02	17
94	16	229.01	17,22
95	16,23	229.02	17,22
96	16,23	230	17,22
97	16	231	17,22
98	16,17,22	232	17,22
99	16,17,22,23	233	17,22
100	16,23	234	22
101	16,23	235.01	22
102	16,23	235.02	22
103	16,23	236	22
104	16,23	237	22
105	16,23	238.01	22
106	22	238.02	22
107	22,23	239	22
108	23	240.01	22
109	23	240.02	22
110	23	241	22
111	23	242	22
112	22	243	22
113	22	244	22,23
114	22,23	245	22,23
115	23	246	22,23
116	23	247	23
117.01	23	248.01	23

Ramsey County

248.02	23	371	15,24
249.01	23	372	24
249.02	23	374	14,15,24,25
249.03	23	375	23
250	23,28	376.01	23
251	23,28	304	15
252.01	23,28	305	15
252.02	23,28	306	15
252.03	28	307.01	15
252.04	28	307.02	14,15
253.01	28	308	15
253.02	28	309	15
253.03	28	310	15
254.01	23,28	311	15
254.02	23,28	312	15
254.03	28	313	15
255.01	22,23,28,29	314	15
255.02	28,29	315	15
256.01	22,29	316	15
256.02	29	317	15
256.03	29	318.01	15
256.04	22,29	318.02	14,15
256.05	22,29	319	16
257	29	320	16
258.01	28,29	321	16
258.02	29	322	16
258.03	29	323	15,16
258.04	29	324	15
258.05	29	325	15
259	22,29	326	15
260.01 (part)	21,22	327	15
260.02	21,22,29,36	328	15
260.03	21,22	329	15
261.01	17,18,21,22	330	15
261.02	17,21,22	331	15
262.01	18,21	332	16
262.02	18,21	333	16
262.03	21	334	15,16
262.04	21	335	15
263.01	18	336	15
263.02	18,21	337	15
264.01	17,18	338	15
264.02	17	339	15
265.01	9,10,17,18	340	15
265.02	9,17,18	342	15
266.01	9	344	15
266.02	9,18	345	15
267.01	1,7,9,10,32	346	15
267.02	7	347	14,15
268.01	1,6,7	348	16
268.02	7,10	349	16
268.03	7,10	350	16
268.04	7	351	16
268.05	6,7,11	352	16
269.01 (part)	1	353	15,16
269.02	1	354	15
270 (part)	8,19	355	15
271.01	8,9,18,19	356	15
271.02 (part)	8,9	357	15
272.01	18,19	358	15
272.02	18,19	359	15
272.03	18,19,20,21	360	15,24
273	18	361	15,24
274	18,21	362	16,23
275.01	20,21	363	16,23
275.02	18,20,21	364	16,23
276.01	19	365	16,23
276.02	19,20	366	15,16,23,24
277	19,20,33,34	367	15,23,24
		368	15,24
		369	15,24
		370	15,24
		502.01 (part)	1,2,30
		502.02 (part)	2,3
		502.03	3,5
		503	1,30
		504	1
		505.01	1
		505.02	1,30
		506.01	1
		506.02	1
		506.03	1,7
		506.04	1
		507.01	1,2
		507.02	1,2
		507.03	1,2,6,7
		507.04	1,2
		508.01	2
		508.02	2,6
		508.03	2,6
		508.04	2,3,6
		509.01	2,6
		509.02	2,3,5,6
		510.01	6
		510.02	6
		511.01	6
		511.02	6

Anoka County

Continued