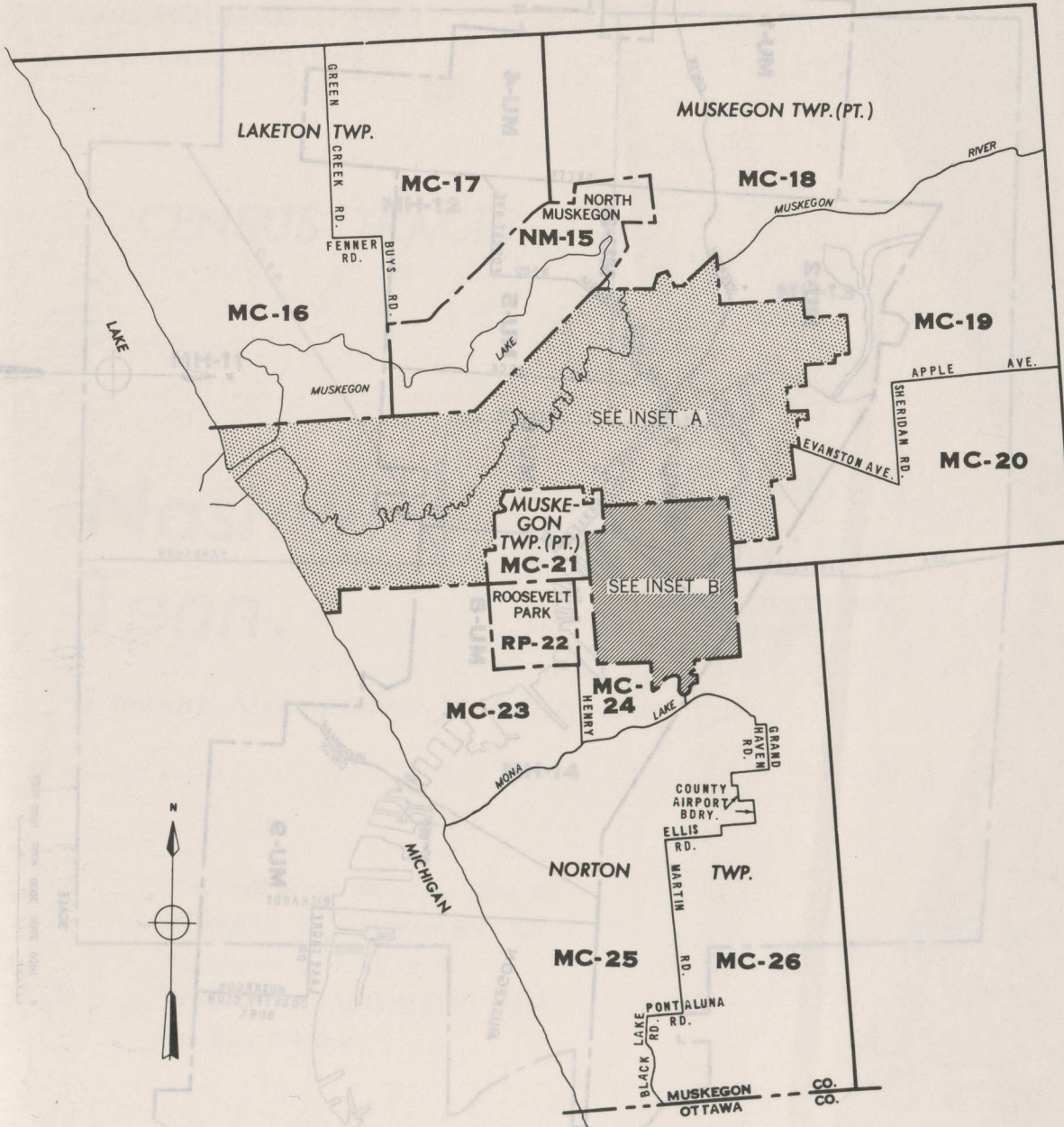
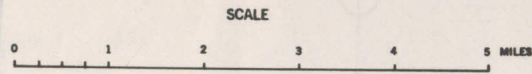


CENSUS TRACTS IN
MUSKEGON AND MUSKEGON HEIGHTS, MICH. AND ADJACENT AREA

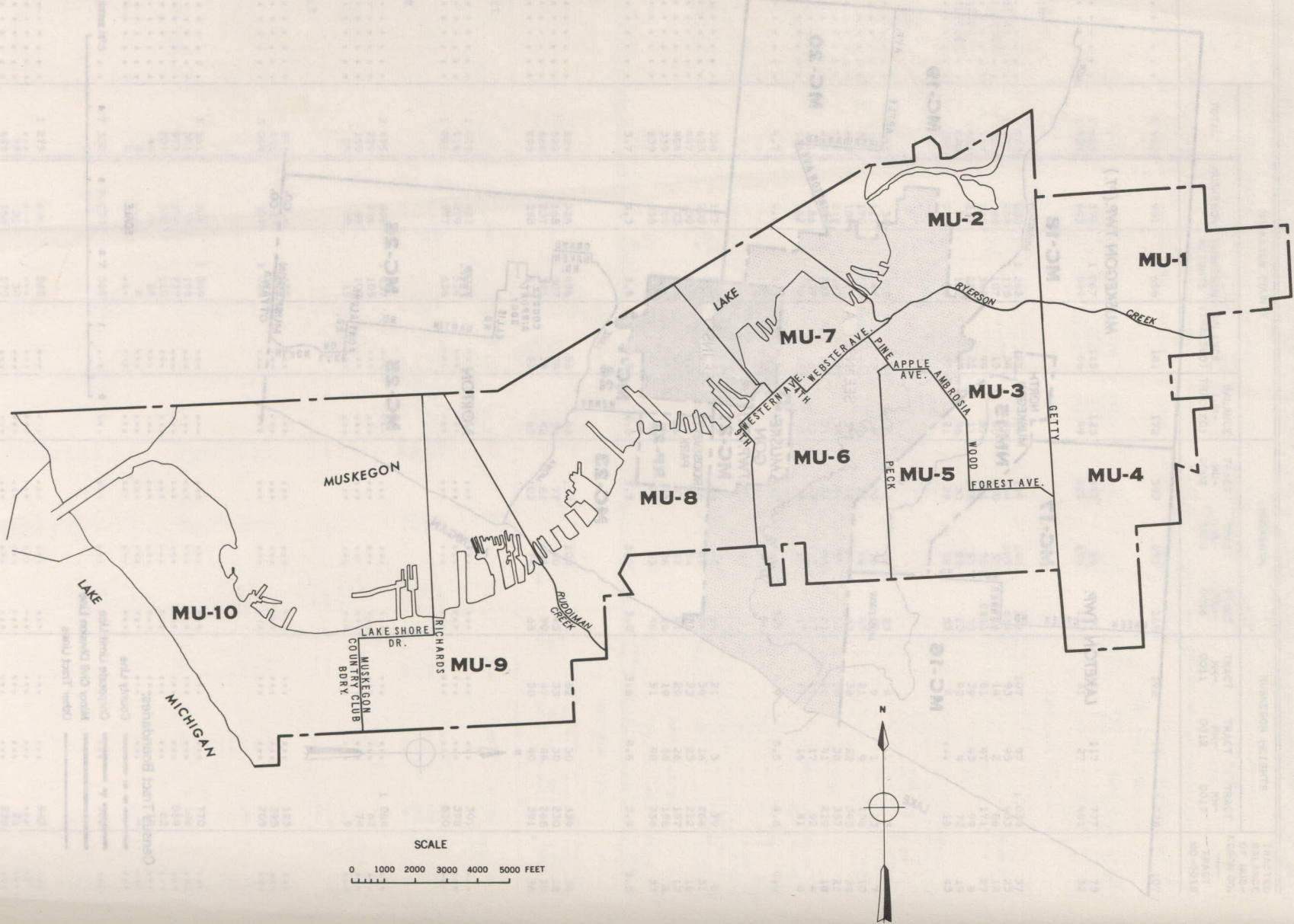


- Census Tract Boundaries:
- County Line
 - ==== Corporate Limit Line
 - ==== Minor Civil Division Line
 - Other Tract Lines



CENSUS TRACTS IN MUSKEGON AND MUSKEGON HEIGHTS, MICH. AND ADJACENT AREA

INSET A - MUSKEGON CITY

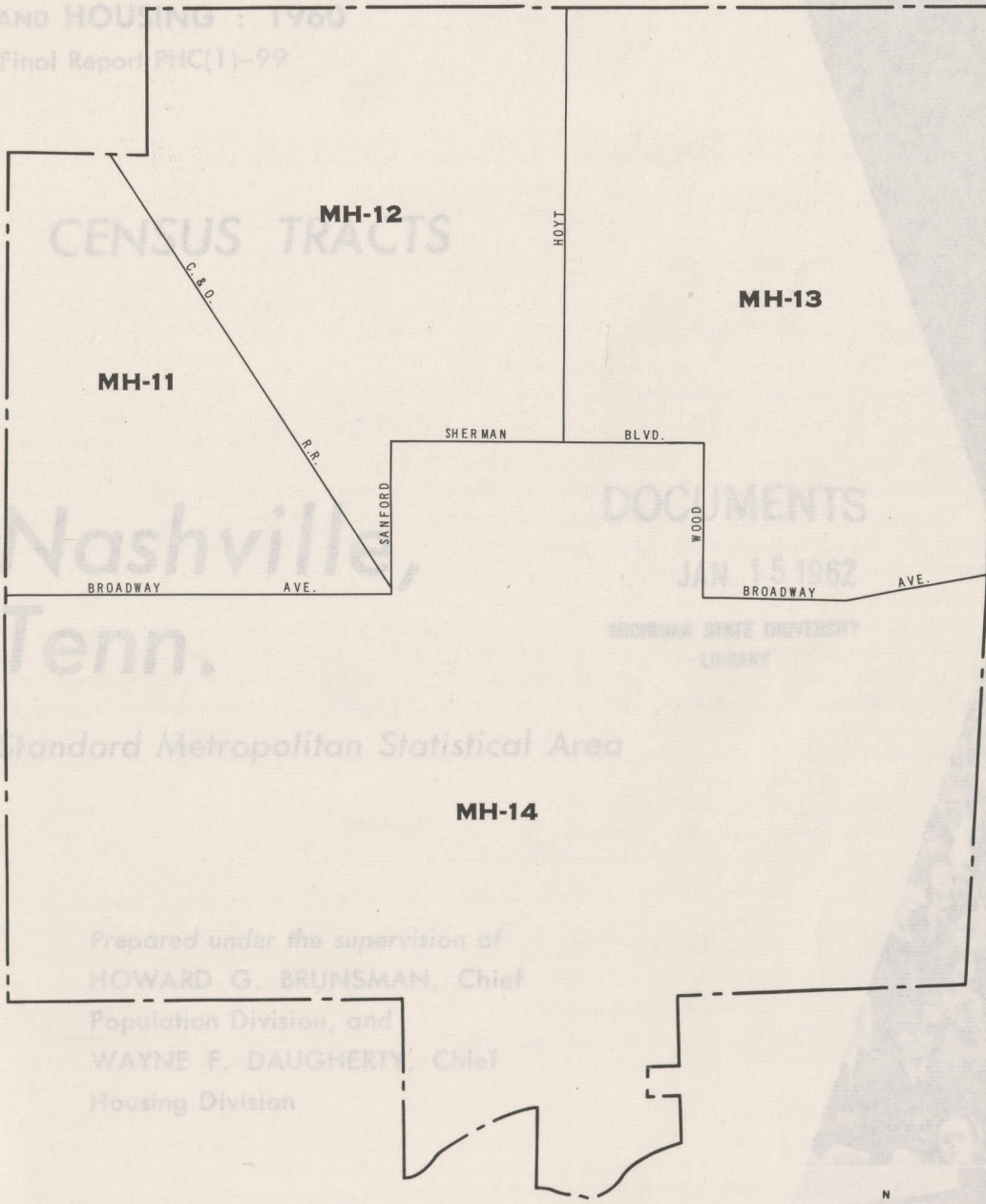


223/11: 960/9

CENSUS TRACTS IN MUSKEGON AND MUSKEGON HEIGHTS, MICH. AND ADJACENT AREA

INSET B - MUSKEGON HEIGHTS CITY

U.S. CENSUSES OF POPULATION
AND HOUSING : 1960
Final Report PHC(1)-99




Nashville,
Tenn.

DOCUMENTS
JUN 15 1967
GEORGIA STATE UNIVERSITY
LIBRARY

Standard Metropolitan Statistical Area

Prepared under the supervision of
HOWARD G. BRUNSMAN, Chief
Population Division, and
WAYNE F. DAUGHERTY, Chief
Housing Division



U.S. DEPARTMENT OF COMMERCE
Luther H. Hodges, Secretary
BUREAU OF THE CENSUS

